

+NOTICE!!

These documents have been scanned!

Do not place un-scanned documents beneath this notice!

Do not remove this notice from this file!

GPO Jacket No. 560-102
Print Order 61549
Rise Business Services, LLC
Job=AZ15 9/17/2019



Box Number= AZ15249



Claim Begin-End: AMC066892-AMC067906

1 Initial Receipt



AZ15249-6

AMC066892-AMC066892

**NO
DOCUMENTS
FOUND**

NO DOCUMENTS FOUND
NO DOCUMENTS FOUND

NOTICE!!

These documents have been scanned!

Do not place un-scanned documents beneath this notice!

Do not remove this notice from this file!

GPO Jacket No. 560-102
Print Order 61549
Rise Business Services, LLC
Job=AZ15 9/17/2019



Box Number= AZ15249



Claim Begin-End: AMC066892-AMC067906

2 Correspondence



AZ15249-6

AMC066892-AMC066892



United States Department of the Interior

BUREAU OF LAND MANAGEMENT

Arizona State Office
3707 N. 7th Street
P.O. Box 16563
Phoenix, Arizona 85011



IN REPLY REFER TO:

A MC 1186
A MC 66892
A MC 138162
A MC 141486
A MC 253273
(921-TR)

July 7, 1994

Mr. Burton M. Apker
Apker, Apker, Haggard & Kurtz, P.C.
2111 East Highland Avenue, Suite 230
Phoenix, Arizona 85016

Dear Mr. Apker:

This is in reply to your letter of June 30, 1994, requesting a refund of the nonrefundable transfer fees remitted to the Bureau of Land Management (BLM) on October 2, 1989.

The document enclosed with your letter is identical to that which was filed with BLM on December 19, 1986. It was notification to BLM from Kennecott stating they were transferring the identified mining claims shown thereon to ASARCO. No fee was required by regulation at that time.


The two quitclaim deeds filed with BLM, by your office, on October 2, 1989, are in different format, however, they cover all of the same mining claims. The statement made in your October 2, 1989, letter is correct, "By inadvertence, copies of the quitclaim deeds were not previously submitted to your office." The deeds had not been submitted only notification of a transfer.

We find that the records were updated a second time on October 4, 1989, to reflect the transfer. Receipt No. 1673269 in the amount of \$4,355.00 was issued on October 2, 1989.

Although the service charge is nonrefundable there is a provision for refunding it when it is a duplicate filing and a formal request is made. Therefore, a refund in the amount of \$4,355.00 has been authorized pursuant to your request. You should receive a check from the U. S. Treasury within six weeks.

Thank you for bringing this matter to our attention.

Sincerely,

A handwritten signature in cursive script, appearing to read "Thomas B. Reitmayer".

FOR - Mary Jo Yoas
Chief, Branch of Lands
and Minerals Operations

LAW OFFICES OF
APKER, APKER, HAGGARD & KURTZ

A PROFESSIONAL CORPORATION

PARK ONE

2111 EAST HIGHLAND AVENUE, SUITE 230

PHOENIX, ARIZONA 85016

AREA CODE 602 TELEPHONE 381-0085

BURTON M. APKER*
JERRY L. HAGGARD**
DAVID B. APKER***
GERRIE APKER KURTZ
CYNTHIA M. CHANDLEY

MAILING ADDRESS
P. O. BOX 10280
PHOENIX, ARIZONA 85064-0280

TELECOPIER
(602) 956-3457

*ALSO ADMITTED IN WISCONSIN
**ALSO ADMITTED IN DISTRICT OF COLUMBIA AND KANSAS
***ALSO ADMITTED IN COLORADO

June 30, 1994

Bureau of Land Management
Department of the Interior
Arizona State Office
3707 North 7th Street
Phoenix, Arizona 85014

Re: **1986 Transfer of Various Unpatented Mining Claims by
Kennecott to ASARCO**


Gentlemen:

Enclosed is a copy of my letter to you of October 2, 1989 enclosing the Quit Claim Deeds and check for "not to exceed \$5500" in payment of fees for recording change of ownership upon the November, 1986 transfer. The net payment computed by BLM was \$4,355.00.

We did not know in 1989 that Kennecott had already furnished notification to you in November 1986 of the transfer to ASARCO. Also enclosed is a copy of Kennecott's letter to BLM dated November 17, 1986.

We understand that at the time of Kennecott's notification to you, the fees were not payable. If this is correct, we respectfully request a refund.

Sincerely,



BURTON M. APKER

BMA:by

Enclosures

9:00 A.M.
PHOENIX, ARIZONA

JUL 1 1994

RECEIVED
BLM, AZ STATE OFFICE

Your RETURN ADDRESS completed on the reverse side?

SENDER: Abandonment

- Complete items 1 and/or 2 for additional services.
- Complete items 3, and 4a & b.
- Print your name and address on the reverse of this form so that we can return this card to you.
- Attach this form to the front of the mailpiece, or on the back if space does not permit.
- Write "Return Receipt Requested" on the mailpiece below the article number.
- The Return Receipt will show to whom the article was delivered and the date delivered.

I also wish to receive following services (for an extra fee):

- 1. Addressee's Address
- 2. Restricted Delivery

Consult postmaster for fee.

3. Article Addressed to:

ASARCO
PO BOX 5747
Tucson, AZ 85703

4a. Article Number

764545

LP

4b. Service Type

- Registered Insured
- Certified COD
- Express Mail Return Receipt for Merchandise

7. Date of Delivery

3/24/93

5. Signature (Addressee)

Maple Jr.

6. Signature (Agent)

8. Addressee's Address (Only if requested and fee is paid)

Thank you for using Return Receipt Service.

U STATES POSTAL SERVICE



Official Business

PENALTY FOR PRIVATE
USE TO AVOID PAYMENT
OF POSTAGE, \$300



Print your name, address and ZIP Code here

Bureau of Land Management
Arizona State Office (922)
P. O. Box 16563
Phoenix, Arizona 85011



United States Department of the Interior



BUREAU OF LAND MANAGEMENT
ARIZONA STATE OFFICE
3707 N. 7TH STREET
P.O. BOX 16563
PHOENIX, ARIZONA 85011

IN REPLY REFER TO:

(602) 640-5550

(922- LC)
3585M
A MC 66892
A MC 296055
A MC 298422
A MC 299632
A MC 300739

CERTIFIED MAIL--RETURN RECEIPT REQUESTED

March 22, 1993

DECISION

ASARCO
PO BOX 5747
TUCSON AZ 85703

Mill Site(s) Declared Abandoned Subject to Compliance

Pursuant to requirements of the Federal Land Policy and Management Act of 1976, 43 U.S.C. 1744, and the implementing regulations in 43 Code of Federal Regulations (CFR) 3833.1-2, copy enclosed, you filed notice(s) of location for the mill site(s) listed below:

<u>Serial Number</u>	<u>Site Name</u>	<u>Missing Year</u>
SEE ENCLOSED LISTING		1992

The regulations further require an annual filing by December 30 of a notice of intention to hold the mill site(s), 43 CFR 3833.2-1(c). Failure to do so constitutes an abandonment of the site(s). Our records do not show such a filing for the year listed above.

You are advised that you have 30 days from the date of receipt hereof to file a notice of intention to hold the mill site(s) for the above-stated year. A \$5.00 nonrefundable service charge for each mill site must accompany your filing.

An appeal from this decision may be taken to the Interior Board of Land Appeals, Office of Hearings and Appeals, in accordance with the regulations in Title 43 CFR, Parts 1 and 4.400. The 30-day period for filing a notice of appeal commences at the expiration of the compliance period.

If no appeal is taken or noncompliance with the above occurs, this decision constitutes final administrative action of this Department as affects the subject mill site(s). No appeal, protest or petition for reconsideration will be entertained from this decision after the appeal period has expired. No further notice will be issued and the mill site(s) will be void. Accordingly, the case files for these site(s) will be closed of record.


Byard L. Kershaw
Chief, Branch of
Mining Law Administration

LEAD OWNER

ASARCO
PO BOX 5747
TUCSON

AZ 85703

CO-OWNERS
NONE

ARIZONA

LEAD FILE NUMBER - 65892

lj
①

CASE TYPE	SERIAL NUMBER	CLAIM NAME	LAST ASSMT.	CASE TYPE	SERIAL NUMBER	CLAIM NAME	LAST ASSMT.
MS	66974	JAVELINA NO 1	1991	MS	66975	JAVELINA NO 2	1991
MS	66976	JAVELINA NO 3	1991	MS	66977	JAVELINA NO 4	1991
MS	66978	JAVELINA NO 5	1991	MS	66979	JAVELINA NO 6	1991
MS	66980	JAVELINA NO 7	1991	MS	66981	JAVELINA NO 8	1991
MS	66982	JAVELINA NO 9	1991	MS	66983	JAVELINA NO 10	1991
MS	66984	JAVELINA NO 11	1991	MS	66985	JAVELINA NO 12	1991
MS	66986	JAVELINA NO 13	1991	MS	66987	JAVELINA NO 14	1991
MS	66988	JAVELINA NO 15	1991	MS	66989	JAVELINA NO 16	1991
MS	66990	JAVELINA NO 17	1991				

ARIZONA

LEAD FILE NUMBER - 296055

CASE TYPE	SERIAL NUMBER	CLAIM NAME	LAST ASSMT.	CASE TYPE	SERIAL NUMBER	CLAIM NAME	LAST ASSMT.
MS	296055	RAYCON #1	1991	MS	296056	RAYCON #2	1991
MS	296057	RAYCON #3	1991	MS	296058	RAYCON #4	1991
MS	296059	RAYCON #5	1991	MS	296060	RAYCON #6	1991
MS	296061	RAYCON #7	1991	MS	296062	RAYCON #8	1991
MS	296063	RAYCON #9	1991	MS	296064	RAYCON #10	1991
MS	296065	RAYCON #11	1991	MS	296066	RAYCON #12	1991
MS	296067	RAYCON #13	1991	MS	296068	RAYCON #14	1991
MS	296069	RAYCON #15	1991	MS	296070	RAYCON #16	1991
MS	296071	RAYCON #17	1991	MS	296072	RAYCON #18	1991
MS	296073	RAYCON #19	1991	MS	296074	RAYCON #20	1991
MS	296075	RAYCON #21	1991	MS	296076	RAYCON #22	1991
MS	296077	RAYCON #23	1991				

Closed 66974-66990
3-22-93

ENTERED IN COMPUTER

5-17-93 *lj* (AP)

LEAD OWNER

ASARCO
 RAY UNIT BOX 8
 HAYDEN AZ 85235

CO-OWNERS
 NONE

ARIZONA

LEAD FILE NUMBER - 298422

CASE TYPE	SERIAL NUMBER	CLAIM NAME	LAST ASSMT.	CASE TYPE	SERIAL NUMBER	CLAIM NAME	LAST ASSMT.
MS	298422	JAVELINE #18	1991	MS	298423	JAVELINE #19	1991
MS	298424	JAVELINE #20	1991	MS	298425	JAVELINA #21	1991
MS	298426	JAVELINA #22	1991	MS	298427	JAVELINA #23	1991
MS	298428	JAVELINA #24	1991	MS	298429	JAVELINA #25	1991
MS	298430	JAVELINA #26	1991	MS	298431	JAVELINA #27	1991
MS	298432	JAVELINA #28	1991	MS	298433	JAVELINA #29	1991
MS	298434	JAVELINA #30	1991	MS	298435	JAVELINA #31	1991
MS	298436	JAVELINA #32	1991	MS	298437	JAVELINA #33	1991
MS	298438	JAVELINA #34	1991	MS	298439	JAVELINA #35	1991
MS	298440	JAVELINA #36	1991	MS	298441	JAVELINA #37	1991
MS	298442	JAVELINA #38	1991	MS	298443	JAVELINA #39	1991
MS	298444	JAVELINA #40	1991	MS	298445	JAVELINA #41	1991
MS	298446	JAVELINA #42	1991	MS	298447	JAVELINA #43	1991
MS	298448	JAVELINA #44	1991	MS	298449	JAVELINA #45	1991
MS	298450	JAVELINA #46	1991	MS	298451	JAVELINA #47	1991
MS	298452	JAVELINA #48	1991	MS	298453	JAVELINA #49	1991

LEAD OWNER

ASARCO
PO BOX 8
HAYDEN AZ 85235

CO-OWNERS
NONE

ARIZONA

LEAD FILE NUMBER - 299632

CASE TYPE	SERIAL NUMBER	CLAIM NAME	LAST ASSMT.	CASE TYPE	SERIAL NUMBER	CLAIM NAME	LAST ASSMT.
MS	299632	RAYCON #24	1991	MS	299633	RAYCON #25	1991
MS	299634	RAYCON #26	1991	MS	299635	RAYCON #27	1991
MS	299636	RAYCON #28	1991	MS	299637	RAYCON #29	1991
MS	299638	RAYCON #30	1991	MS	299639	RAYCON #31	1991
MS	299640	RAYCON #32	1991	MS	299641	RAYCON #33	1991
MS	299642	RAYCON #34	1991	MS	299643	RAYCON #35	1991
MS	299644	RAYCON #36	1991	MS	299645	RAYCON #37	1991
MS	299646	RAYCON #38	1991	MS	299647	RAYCON #39	1991
MS	299648	RAYCON #40	1991	MS	299649	RAYCON #41	1991
MS	299650	RAYCON #42	1991	MS	299651	RAYCON #43	1991
MS	299652	RAYCON #44	1991	MS	299653	RAYCON #45	1991
MS	299655	RAYCON #47	1991	MS	299657	RAYCON #49	1991
MS	299659	RAYCON #51	1991	MS	299661	RAYCON #53	1991
MS	299663	RAYCON #55	1991	MS	299665	RAYCON #57	1991
MS	299666	RAYCON #58	1991	MS	299667	RAYCON #59	1991
MS	299668	RAYCON #60	1991	MS	299669	RAYCON #61	1991
MS	299670	RAYCON #62	1991	MS	299671	RAYCON #63	1991
MS	299672	RAYCON #64	1991	MS	299679	RAYCON #71	1991
MS	299680	RAYCON #72	1991	MS	299681	RAYCON #73	1991
MS	299682	RAYCON #74	1991	MS	299683	RAYCON #75	1991
MS	299684	RAYCON #76	1991	MS	299685	RAYCON #77	1991
MS	299686	RAYCON #78	1991	MS	299687	RAYCON #79	1991
MS	299688	RAYCON #80	1991	MS	299689	RAYCON #81	1991
MS	299690	RAYCON #82	1991	MS	299691	RAYCON #83	1991
MS	299692	RAYCON #84	1991				

ARIZONA

LEAD FILE NUMBER - 300739

CASE TYPE	SERIAL NUMBER	CLAIM NAME	LAST ASSMT.	CASE TYPE	SERIAL NUMBER	CLAIM NAME
MS	300739	RAYCON #88	1991	MS	300740	RAYCON #89
MS	300741	JAVELINA #50	1991	MS	300742	JAVELINA #51
MS	300743	JAVELINA #52	1991			

SENDER: Complete items 1, 2, 3 and 4.

Put your address in the "RETURN TO" space on the reverse side. Failure to do this will prevent this card from being returned to you. The return receipt fee will provide you the name of the person delivered to and the date of delivery. For additional fees the following services are available. Consult postmaster for fees and check box(es) for service(s) requested. A MC 67200-48

Show to whom, date and address of delivery.

2. Restricted Delivery.

3. Article Addressed to:

Kennecott Corp.
Ray Mines Division
Hayden, AZ 85235

4. Type of Service:

Registered Insured
 Certified COD
 Express Mail

Article Number

764892

Always obtain signature of addressee or agent and DATE DELIVERED.

5. Signature - Addressee

Y

Signature - Agent

X

7. Date of Delivery

4/07/87

8. Addressee's Address (*ONLY if requested and fee paid*)

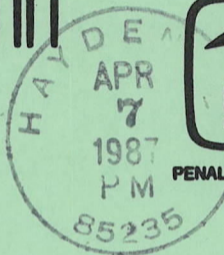
UNITED STATES POSTAL SERVICE
OFFICIAL BUSINESS

SENDER INSTRUCTIONS

Print your name, address, and ZIP Code in the space below.

- Complete items 1, 2, 3, and 4 on the reverse.
- Attach to front of article if space permits, otherwise affix to back of article.
- Endorse article "Return Receipt Requested" adjacent to number.

**RETURN
TO**



**PENALTY FOR PRIVATE
USE, \$300**

(Name of Sender)

(No. and Street, Apt., Suite, P.O. Box or R.D. No.)

(City, State, and ZIP Code)

Bureau of Land Management
Arizona State Office
P. O. Box 16563
Phoenix, Arizona 85011



United States Department of the Interior



BUREAU OF LAND MANAGEMENT
ARIZONA STATE OFFICE
3707 N. 7TH STREET
P.O. BOX 16563
PHOENIX, ARIZONA 85011

(602) 640-5550

IN REPLY REFER TO:

(922-LC)
A MC 66892
A MC 303735
A MC 308562

March 22, 1993

CERTIFIED MAIL--RETURN RECEIPT REQUESTED

DECISION

Mining Claimant(s)
as Shown on the
Enclosed Sheet

Mining Claim(s)
as Shown on the
Enclosed Sheet(s)(2)

MINING CLAIMS DECLARED ABANDONED

The Federal Land Policy and Management Act (FLPMA) of 1976, 43 U.S.C. 1744, and the implementing regulations in 43 CFR 3833.2, require an annual filing for all mining claims recorded with the Bureau of Land Management (BLM). FLPMA provides that failure to file evidence of annual assessment work or a notice of intention to hold by December 30 of each year shall be deemed conclusively to constitute an abandonment of the claim and it is void by operation of law. The constitutionality of Section 314 of FLPMA was upheld on April 1, 1985, by the United States Supreme Court in United States v. Locke et al., 471 U.S. 84, 129 (1985).

The BLM records do not show receipt of either an affidavit of annual assessment work performed or a notice of intention to hold for the claim(s) listed on the enclosed sheet(s) for the 1992 assessment year.

If you did timely file an affidavit or notice of intention to hold with the BLM during 1992, please furnish a copy which shows receipt by the BLM Arizona State Office, (dated and time stamped) during 1992.

Your proof must show the required document was timely filed with the BLM during 1992, otherwise it will not be accepted. The evidence must be received in this office no later than 30 days from receipt of this decision. If the proof is not furnished during this 30-day period, the claim(s) will be removed from our records as abandoned and void.

Byard L. Kershaw
Chief, Branch of
Mining Law Administration

Enclosure

LEAD OWNER

ASARCO
PO BOX 5747
TUCSON AZ 85703

CO-OWNERS
NONE

ARIZONA

LEAD FILE NUMBER - 66892

CASE TYPE	SERIAL NUMBER	CLAIM NAME	LAST ASSMT.	CASE TYPE	SERIAL NUMBER	CLAIM NAME	LAST ASSMT.
LD	67185	RAY SOUTHERN NO 8	1991	LD	67186	RAY SOUTHERN NO 9	1991
LD	67190	RAY SOUTHERN NO 13	1991	LD	67272	BUR NO 25	1991
LD	67276	BUR NO 29	1991	LD	67319	BUR NO 79	1991
LD	67347	HOPE	1991	LD	67348	GOOD LUCK	1991

ARIZONA

LEAD FILE NUMBER - 303735

CASE TYPE	SERIAL NUMBER	CLAIM NAME	LAST ASSMT.	CASE TYPE	SERIAL NUMBER	CLAIM NAME	LAST ASSMT.
LD	303746	ELDER #14	1991	LD	303757	ELDER #25	1991
LD	303758	ELDER #26	1991	LD	303759	ELDER #27	1991
LD	303760	ELDER #28	1991	LD	303761	ELDER #29	1991

closed 67185, 67186
 3-22-93 67190,
 67272,
 67276,
 67319,
 67347, 67348

ENTERED IN COMPUTER

Ⓡ *ly*

LEAD OWNER

ASARCO INC
BOX 5747
TUCSON

AZ 85703

CO-OWNERS
NONE

ARIZONA

LEAD FILE NUMBER - 308562

CASE TYPE	SERIAL NUMBER	CLAIM NAME	LAST ASSMT.	CASE TYPE	SERIAL NUMBER	CLAIM NAME	LAST ASSMT.
LD	308562	HMC 500	1991	LD	308563	HMC 501	1991
LD	308564	HMC 502	1991	LD	308565	HMC 503	1991
LD	308566	HMC 504	1991	LD	308567	HMC 505	1991
LD	308568	HMC 506	1991	LD	308569	HMC 507	1991
LD	308570	HMC 508	1991	LD	308571	HMC 509	1991
LD	308572	HMC 510	1991	LD	308573	HMC 511	1991
LD	308574	HMC 512	1991	LD	308575	HMC 513	1991
LD	308576	HMC 514	1991	LD	308577	HMC 515	1991
LD	308578	HMC 516	1991	LD	308579	HMC 517	1991
LD	308580	HMC 518	1991	LD	308581	HMC 519	1991
LD	308582	HMC 520	1991	LD	308583	HMC 521	1991
LD	308584	HMC 522	1991	LD	308585	HMC 523	1991
LD	308586	HMC 524	1991	LD	308587	HMC 525	1991
LD	308588	HMC 526	1991	LD	308589	HMC 527	1991
LD	308590	HMC 528	1991	LD	308591	HMC 529	1991
LD	308592	HMC 530	1991	LD	308593	HMC 531	1991
LD	308594	HMC 532	1991	LD	308595	HMC 533	1991
LD	308596	HMC 534	1991	LD	308597	HMC 535	1991
LD	308598	HMC 536	1991	LD	308599	HMC 537	1991



United States Department of the Interior

BUREAU OF LAND MANAGEMENT
ARIZONA STATE OFFICE
3707 N. 7TH STREET
P.O. BOX 16563
PHOENIX, ARIZONA 85011
(602) 640-5550



IN REPLY REFER TO:
(922-LC)
A MC 66892
A MC 253273
A MC 303735
A MC 325895

February 12, 1993

ASARCO Inc
P.O. Box 8
Hayden, Arizona 85235

Dear Sirs:

We received the following relocation notices on January 2, 1993:

Sue No. 65, 70; Mescal No. 48; Ray Southern No. 14, 15, 16A;
Elder #13A, 18A, 22A; Bur No. 35, 36, 38, 81; and Ray No. 98 -
A MC 325895 through 325908.

The Bureau of Land Management cannot maintain two files on the same mining claim. Since these are relocations of previously filed claims, we are closing our files for:

Mescal No. 48; Ray Southern No. 14, 15, 16A; Bur No. 35, 36, 38,
81; Ray No. 98; Sue #65, 70; Elder #13, 16, 18, 20, 22, and 24 -
A MC 67102, 67191, 67192, 67194, 67282, 67283, 67285, 67320, 67537,
253320, 253325, 303745, 303748, 303750, 303752, 303754, and 303756.

Sincerely,

Byard L. Kershaw
Chief, Branch of
Mining Law Administration

Closed 67102, 67191, 67192,
67194, 67282, 67283, 67285,
67320, 67537
2-12-93

ENTERED IN COMPUTER
92



United States Department of the Interior



BUREAU OF LAND MANAGEMENT
ARIZONA STATE OFFICE
3707 N. 7TH STREET
P.O. BOX 16563
PHOENIX, ARIZONA 85011

IN REPLY REFER TO:

(602) 640-5550

0023M
(922-SR)
A MC 66892

ASARCO
Ray Unit P.O. Box 8
Hayden, Arizona 85235

February 6, 1992

NOTICE TO MINING CLAIMANTS

Your annual filing of an affidavit of assessment work or notice of intention to hold received in this office did not contain all of the correct Bureau of Land Management serial numbers assigned to each claim.


Below are the names of the claims, serial numbers erroneously listed on the affidavit and the correct serial numbers according to our records:

<u>Name of Claims</u>	<u>Incorrect Serial Numbers</u>	<u>Correct Serial Numbers</u>
Bur No 126	A MC 67432	A MC 67342
Blue Hills #5	A MC 67342	A MC 67432

Our records for the claim(s) have been updated to show receipt of the required annual filing for 1991. No further action on your part is necessary.

The regulations under 43 CFR Subpart 3833 state: "Citing the serial number shall comply with the requirement in the Act to file an additional description of the claim."

To receive proper credit in the future, in addition to naming each claim on the affidavit, always include the correct serial numbers assigned to each of the mining claims, mill or tunnel sites.


Byard L. Kershaw
Chief, Branch of
Mining Law Administration

NOTICE!!

These documents have been scanned!

Do not place un-scanned documents beneath this notice!

Do not remove this notice from this file!

GPO Jacket No. 560-102
Print Order 61549
Rise Business Services, LLC
Job=AZ15 9/17/2019



Box Number= AZ15249



Claim Begin-End: AMC066892-AMC067906

3 Transfers



AZ15249-6

AMC066892-AMC066892

**NO
DOCUMENTS
FOUND**

NO DOCUMENTS FOUND
NO DOCUMENTS FOUND

NOTICE!!

These documents have been scanned!

Do not place un-scanned documents beneath this notice!

Do not remove this notice from this file!

GPO Jacket No. 560-102
Print Order 61549
Rise Business Services, LLC
Job=AZ15 9/17/2019



Box Number= AZ15249



Claim Begin-End: AMC066892-AMC067906

4 Annual Filings



AZ15249-6

AMC066892-AMC066892

**NO
DOCUMENTS
FOUND**

NO DOCUMENTS FOUND
NO DOCUMENTS FOUND

NOTICE!!

These documents have been scanned!

Do not place un-scanned documents beneath this notice!

Do not remove this notice from this file!

GPO Jacket No. 560-102
Print Order 61549
Rise Business Services, LLC
Job=AZ15 9/17/2019



Box Number= AZ15249



Claim Begin-End: AMC066892-AMC067906

5 Miscellaneous



AZ15249-6

AMC066892-AMC066892

DEL TIERRA ENGINEERING & MINING CORP.

HARVEY W. SMITH, E.M. PRESIDENT

Registered Mining Engineer
U.S. Approved Title Abstracter

U.S. Mineral Surveyor
Registered Land Surveyor

4310 North Brown Avenue Suite 3
Tel. 602 946-3996

Scottsdale, Arizona 85251

March 16, 1993



Reproduction of the Colors
Rock - 9822 -
Linn S. Hoffman - 1907

U. S. Department of the Interior
Bureau of Land Management
P. O. Box 16563
Phoenix, AZ 85011

Gentlemen:

Enclosed are 21 lode claim Second Amended Location Notices, with one (1) map. These location notices have been filed with the Pinal County Recorder's Office as indicated and pertain to the following claims:

BUR Nos. 10, 12, 14, 16-20, 51
53, 55, 57, 59-65, 67 & 69 lodes

We are enclosing our check in the amount of \$105.00 representing the fee for filing based on \$5.00 per claim for these second amendments. Please advise when filing has been completed.

Sincerely,

Harvey W. Smith, E.M.
President

RECEIVED
B.L.M. AZ STATE OFFICE
MAR 25 10 49 AM '93
PHOENIX, ARIZONA

Bob

HWS/hm

Enclosures - hand carried

UNITED STATES
DEPARTMENT OF THE INTERIOR
BUREAU OF LAND MANAGEMENT

RECEIPT AND ACCOUNTING ADVICE

NO. 1919269 04

WG/AZ

03/25/93

Subject: AMENDMENTS (21) ✓

2 2 12

105.00

Applicant:

OK g!

DEL TIERRA ENGINEERING
4310 N. BROWN AVE SUITE 3
SCOTTSDALE AZ 85251

SAME CK # 15501

Remitter: 946-3996

Assignor:

LEASE MANAGEMENT DATA NEW UPDATE PAYMENT

ORIGINAL SERIAL NO.	ASG.	TYPE	ST.	CTY.	FUND SYMBOL	ACRES/UNITS	RATE
AMC 67258, ET AL							

AMOUNT	ANV. DATE	EXP. DATE	BILL CYC.	S/C	DISTRICT	NEXT BILL	MISC. DATA	U of M	ACTUAL UNITS

ASSIGNMENT SERIAL NO.	ASG.	TYPE	ST.	CTY.	FUND SYMBOL	ACRES/UNITS	RATE

AMOUNT	ANV. DATE	EXP. DATE	BILL CYC.	S/C	DISTRICT	NEXT BILL	MISC. DATA	U of M	ACTUAL UNITS

APPLY REMITTANCE

ACTION	FUND SYMBOL	CTY.	AMOUNT
FILING FEE			
RENTAL			
UNEARNED			
REFUND			
TOTAL			
AMOUNT DUE			

Remarks:

BY: _____ DATE: _____

- Lease in Escrow?
- KGS? Of Interest?
- Auto Escalates? Operating Rights?
- Auto Renew? Operator
- Bond Filed?

FOR MMS USE ONLY

BILLEE	FOREST REFUGE
NUMBER	
OCS SECTION	
CODE	

UNITED STATES
DEPARTMENT OF THE INTERIOR
BUREAU OF LAND MANAGEMENT

RECEIPT AND ACCOUNTING ADVICE

NO. 1919128⁰⁴
01/22/93

WG/AZ

Subject: LOCATION NOTICES (14) 2 1 12 265.00
AMENDMENTS (25) 2 1 13 1,400.00

Separated

Applicant: ASARCO INC
RAY UNIT
BX 8
HAYDEN AZ 85235

Remitter: DEL TIERRA ENGINEERING & MINING CORP
4310 N BROWN AVE SUITE 3
SCOTTSDALE AZ 85251
946-3996 CK # 15421

Assignor:

LEASE MANAGEMENT DATA									
<input type="checkbox"/> NEW <input type="checkbox"/> UPDATE <input type="checkbox"/> PAYMENT									
ORIGINAL SERIAL NO.	ASG.	TYPE	ST.	CTY.	FUND SYMBOL			ACRES/UNITS	RATE
AMC 325895, -E235 908									
AMOUNT	ANV. DATE	EXP. DATE	BILL CYC.	S/C	DISTRICT	NEXT BILL	MISC. DATA	U of M	ACTUAL UNITS
ASSIGNMENT SERIAL NO.	ASG.	TYPE	ST.	CTY.	FUND SYMBOL			ACRES/UNITS	RATE
AMOUNT	ANV. DATE	EXP. DATE	BILL CYC.	S/C	DISTRICT	NEXT BILL	MISC. DATA	U of M	ACTUAL UNITS

APPLY REMITTANCE			
ACTION	FUND SYMBOL	CTY.	AMOUNT
FILING FEE			
RENTAL			
UNEARNED			
REFUND			
TOTAL			
AMOUNT DUE			

Remarks:

BY: _____ DATE: _____

Lease in Escrow?
 KGS? Of Interest?
 Auto Escalates? Operating Rights?
 Auto Renew? Operator
 Bond Filed?

FOR MMS USE ONLY		
BILLEE		FOREST REFUGE
NUMBER		
OCS SECTION		
CODE		

NOTICE!!

These documents have been scanned!

Do not place un-scanned documents beneath this notice!

Do not remove this notice from this file!

GPO Jacket No. 560-102
Print Order 61549
Rise Business Services, LLC
Job=AZ15 9/17/2019



Box Number= AZ15249



Claim Begin-End: AMC066892-AMC067906

6 Location Notices-Amendments and Supporting Documents



AZ15249-6

AMC066892-AMC066892

66892

Maintainance
AFFIDAVIT OF PAYMENT OF RENTAL FEE
FOR UNPATENTED MINING CLAIMS

RECEIVED
B.L.M.
ARIZONA STATE OFFICE
AUG 25 1 34 PM '94

STATE OF ARIZONA }
 } SS
COUNTY OF PINAL }

E. C. John, acting for ASARCO Incorporated, claimant, being first duly sworn, deposes and says that he is a citizen of the United States, more than eighteen years of age and resides at Kearny in Pinal County, State of Arizona, and is personally acquainted with the claims listed below;

that the required payment of \$100 rental fee per claim for retention of unpatented mining claims listed below, situated in the Mineral Creek Mining District, Pinal County, Arizona; for the assessment year of 1995 has been made to the BLM by and for ASARCO Incorporated, owner of said claims, for the purpose of complying with the revised mining laws of the United States.

that the location notices of the following claims are located in Section 34, Township 2 South, Range 13 East, G. & S. R. B. & M.

66892

ORIGINAL LOCATION NOTICE

<u>Claim</u>	<u>Book or Docket</u>	<u>Page</u>	<u>BLM AMC Serial No.</u>
Portland 5	683	163	67373

Edward C. John

 E. C. John for ASARCO Incorporated

SUBSCRIBED and sworn to before me this _____ day of _____, 1994.

Notary Public


RECEIVED
 BLM
 ARIZONA STATE OFFICE
 Aug 25 1 34 PM '94

9-21-94-JB
 ENTERED IN COMPUTER
 JB maintenance fee

66892

ORIGINAL LOCATION NOTICES

<u>Claim</u>	<u>Book or Docket</u>	<u>Page</u>	<u>BLM AMC Serial No.</u>
Portland 6	683	164	67374
Portland 7	683	166-165	67375



 E. C. John for ASARCO Incorporated

SUBSCRIBED and sworn to before me this _____ day of _____, 1994.

Notary Public

RECEIVED
 B.L.M.
 ARIZONA STATE OFFICE
 Aug 25 1 34 PM '94

9-21-94-JB
 ENTERED IN COMPUTER

95 maintenance fee

1186
66892

Maintenance
AFFIDAVIT OF PAYMENT OF RENTAL FEE
FOR UNPATENTED MINING CLAIMS

RECEIVED
B.L.M.
ARIZONA STATE OFFICE
AUG 25 1 34 PM '94


STATE OF ARIZONA }
 } ss
COUNTY OF PINAL }

E. C. John, acting for ASARCO Incorporated, claimant, being first duly sworn, deposes and says that he is a citizen of the United States, more than eighteen years of age and resides at Kearny in Pinal County, State of Arizona, and is personally acquainted with the claims listed below;

that the payment of \$100 rental per mining claim in lieu of 1995 annual assessment work has been made for the purpose of holding unpatented mining claims listed below, situated in the Mineral Creek Mining District, Pinal County, Arizona; said payment has been made by and at the expense of ASARCO Inc., owner of said mining claims to comply with the revised mining laws of the United States.

that the said mining claims are contiguous and are consolidated into one group for common development;

that location notices of the following claims are located in Sections 34, Township 2 South, Range 13 East, and Sections 3, 4, 9 and 10, Township 3 South, Range 13 East, G. & S. R. B. & M.


E. C. John for ASARCO Incorporated

SUBSCRIBED and sworn to before me this _____ day of _____, 1994.

Notary Public

RECEIVED
B.L.M.
ARIZONA STATE OFFICE
AUG 25 1 34 PM '94

66892
1186

ORIGINAL OR AMENDED LOCATION NOTICES

<u>Claim</u>	<u>Book or Docket</u>	<u>Page</u>	<u>BLM AMC Serial No.</u>
Teapot No. 11	850	617	1186
Teapot No. 12	850	618	1187
Livingston No. 2	133	196	67365
New Year No. 3	57, Mines	575	67366
New Year No. 4	57, Mines	576	67367
New Year No. 5	57, Mines	577	67368
New Year No. 6	57, Mines	578	67369
New Year No. 7	57, Mines	579	67370
New Year No. 8	57, Mines	580	67371
New Year No. 9	57, Mines	581	67372
Portland No. 8	720	592	67376
Portland No. 9	720	593	67377
Portland No. 10	720	594	67378
Portland No. 11	720	595	67379
Portland No. 12	720	596	67380
Portland No. 13	720	597	67381
Portland No. 14	720	598	67382
Portland No. 15	720	599	67383
Portland No. 16	720	600	67384
Teapot No. 1	834	692	67385
Teapot No. 2	834	693	67386
Teapot No. 3	834	694	67387
Teapot No. 4	834	695	67388
Teapot No. 5	834	696	67389
Teapot No. 6	834	697	67390
Teapot No. 7	834	698	67391
Teapot No. 8	834	699	67392
Teapot No. 9	834	700	67393
Teapot No. 10	834	701	67394
Red Hills No. 1	129	129	67395
Amended	152	393	
Red Hills No. 2	129	130	67396
Amended	152	394	

RECEIVED
BLM
ARIZONA STATE OFFICE
Aug 25 1 34 PM '94

9-21-94-JK
ENTERED IN COMPUTER *g.s.*
95 maintenance fee

ORIGINAL OR AMENDED LOCATION NOTICES

<u>Claim</u>	<u>Book or Docket</u>	<u>Page</u>	<u>BLM AMC Serial No.</u>
Red Hills No. 3	129	131	67397
Amended	152	395	
Red Hills No. 4	129	132	67398
Amended	491	46	
Red Hills No. 5	129	133	67399
Amended	491	47	
Red Hills No. 6	129	134	67400
Red Hills No. 7	129	135	67401
Red Hills No. 8	133	195	67402
Red Hills No. 9	129	137	67403
Amended	132	177	
Red Hills No. 11	129	139	67404
Amended	132	178	
Red Hills Fraction	487	394	67405
Red Bluff	495	504	67406
West No. 1	520	971	67407
West No. 2	520	972	67408
West No. 3	520	973	67409
West No. 4	520	974	67410
West No. 5	520	975	67411
West No. 6	520	976	67412
West No. 7	520	977	67413
West No. 8	520	978	67414
West No. 9	520	979	67415
West No. 10	520	980	67416
West No. 11	520	981	67417
West No. 12	520	982	67418
West No. 13	520	983	67419
West No. 14	520	984	67420
West No. 15	520	985	67421
West No. 16	520	986	67422
West No. 17	520	987	67423
West No. 18	520	988	67424
West No. 19	520	989	67425
West No. 20	520	990	67426
West No. 21	520	991	67427

RECEIVED
 BLM
 ARIZONA STATE OFFICE
 Aug 25 1 34 PM '94

66892
314545

Maintenance
AFFIDAVIT OF ~~RENTAL~~ FEES PAID
FOR UNPATENTED MINING CLAIMS

STATE OF ARIZONA }
 } SS
COUNTY OF GILA }

RECEIVED
BLM
ARIZONA STATE OFFICE
Aug 25 1 33 PM '94

E. C. John, acting for ASARCO Incorporated, claimant, being first duly sworn, deposes and says that he is a citizen of the United States, more than eighteen years of age and resides at Kearny in Pinal County, State of Arizona, and is personally acquainted with the claims listed below;

that the said mining claims are all contiguous and are consolidated into one group for common development;

that the said mining claims are situated in the Banner Mining District, Gila County, Arizona, the location notices of which are recorded in the office of the County Recorder of said county;

that the required \$100 per claim rental fee has been paid to the BLM in lieu of performing annual assessment labor for the year 1995. Said payment was at the expense of ASARCO Incorporated, owner of said claims, for the purpose of complying with the laws of the United States pertaining to retention of mining claims.


that the location notices of the following claims fall within Sections 27 and 28, Township 4 South, Range 15 East, G. & S. R. B. & M.

314545
66892

ORIGINAL OR AMENDED LOCATION NOTICES

<u>Claim</u>	<u>Book or Docket</u>	<u>BLM AMC</u>	
		<u>Page</u>	<u>Serial No.</u>
Chilito No. 1	47, Mines	577	66991
Amended	225	136	
Chilito No. 2	47, Mines	580	66992
Amended	225	137	
Cobre Verde No. 8	41, Mines	464	66993
(Chilito No. 3)	42, Mines	244	
Amended	224	334	
Amended	225	138	
Chilito No. 4	47, Mines	578	66994
Amended	225	139	
Chilito No. 41	225	170	66995
Steamboat 27	830	10-12	314571
Steamboat 28	830	13-15	314572
Steamboat 29	830	16-18	314573
Steamboat 30	830	19-21	314574
Steamboat 31	830	22-24	314575
Steamboat 32	830	25-27	314576
Steamboat 33	830	28-30	314577

RECEIVED
B.L.M.
ARIZONA STATE OFFICE
Aug 25 1 33 PM '94


E. C. John for ASARCO Incorporated

SUBSCRIBED and sworn to before me this _____ day of _____, 1994.

9-21-94-JB Notary Public
ENTERED IN COMPUTER 4.5.

95 Maintenance fee

AMC 66892

AFFIDAVIT OF PAYMENT OF ^{Maintenance} RENTAL FEES
FOR UNPATENTED MINING CLAIMS

RECEIVED
B.L.M.
ARIZONA STATE OFFICE
AUG 25 1 34 PM '94

STATE OF ARIZONA }
 } SS
COUNTY OF PINAL }

E. C. John, acting for ASARCO Incorporated, claimant, being first duly sworn, deposes and says that he is a citizen of the United States, more than eighteen years of age and resides at Kearny in Pinal County, State of Arizona, and is personally acquainted with the claim listed below;

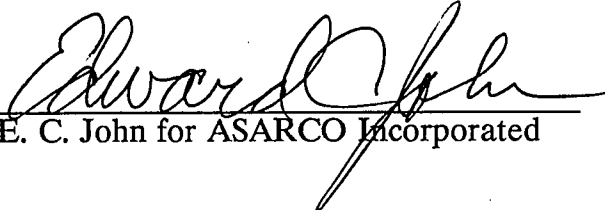
that the required payment of \$100 rental fee for the year 1995 in lieu of annual assessment work has been made to the BLM for the purpose of holding claims listed below, situated in the Mineral Creek Mining District, Pinal County, Arizona; that the payment was made by and at the expense of ASARCO Incorporated, owner of said claims, for the purpose of complying with the revised laws of the United States pertaining to annual assessment work.

that the location notice is located in Section 11, Township 3 South, Range 13 East, G. & S. R. B. & M.

46892

ORIGINAL LOCATION NOTICE

<u>Claim</u>	<u>Book or Docket</u>	<u>Page</u>	<u>BLM AMC Serial No.</u>
Wedge No. 1	431	418	67025


 E. C. John for ASARCO Incorporated

SUBSCRIBED and sworn to before me this _____ day of _____, 1994.

Notary Public

RECEIVED
 BLM
 ARIZONA STATE OFFICE
 AUG 25 1 34 PM '94

9-21-94-JPB
 ENTERED IN COMPUTER

95 maintenance fee
 U.S.

Maintenance
AFFIDAVIT OF RENTAL FEES PAID
FOR UNPATENTED MINING CLAIMS

RECEIVED
B.L.M.
ARIZONA STATE OFFICE
AUG 25 1 34 PM '94

STATE OF ARIZONA }
 } SS
COUNTY OF PINAL }

E. C. John, acting for ASARCO Incorporated, claimant, being first duly sworn, deposes and says that he is a citizen of the United States, more than eighteen years of age and resides at Kearny in Pinal County, State of Arizona, and is personally acquainted with the claims listed below;

that the required annual rental fee of \$100 per claim has been paid for the year 1995 for the purpose of holding claims listed below, situated in the Riverside Mining District, Pinal County, Arizona; that the rental fee was paid at the expense of ASARCO Incorporated, owner of said claims, to comply with the revised laws of the United States.

that the said mining claims are contiguous and are consolidated into one group for common development;

that the location notices of the following claims are located in Section 1, Township 4 South, Range 14 East, G. & S. R. B. & M.

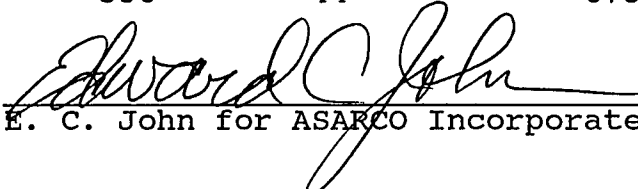
RECEIVED
B.L.M.
ARIZONA STATE OFFICE
AUG 25 4:34 PM '94

Page 2 of 2

ORIGINAL LOCATION NOTICES

66 892

<u>Claim</u>	<u>Book or Docket</u>	<u>Page</u>	<u>BLM Serial No. (AMC)</u>
Belgravia No. 1	536	29	67349
Belgravia No. 2	536	30	67350
Belgravia No. 3	536	31	67351
Belgravia No. 4	536	32	67352
Belgravia No. 5	536	33	67353
Belgravia No. 6	536	34	67354
Belgravia No. 7	536	35	67355
Belgravia No. 8	536	36	67356
Belgravia No. 9	536	37	67357
Belgravia No. 10	536	38	67358
Belgravia No. 11	536	39	67359
Belgravia No. 12	536	40	67360
Belgravia No. 13	536	41	67361
Belgravia No. 14	536	42	67362
Belgravia No. 15	536	43	67363
Belgravia No. 16	536	44	67364


E. C. John for ASARCO Incorporated

SUBSCRIBED and sworn to before me this _____ day of _____, 1994.

Notary Public

9-21-94-JKB
ENTERED IN COMPUTER
95 maintenance fee
E.S.

AMC 66892

RECEIVED
B.L.M.
ARIZONA STATE OFFICE
Aug 25 1 33 PM '94

Maintenance
AFFIDAVIT OF PAYMENT OF RENTAL FEES
FOR UNPATENTED MINING CLAIMS

STATE OF ARIZONA }
 } SS
COUNTY OF PINAL }

E. C. John, acting for ASARCO Incorporated, claimant, being first duly sworn, deposes and says that he is a citizen of the United States, more than eighteen years of age and resides at Kearny in Pinal County, State of Arizona, and is personally acquainted with the claims listed below;

that the said mining claims are contiguous and are consolidated into one group for common development, that said mining claims are situated in the Riverside Mining District, Pinal County, Arizona;

that payment of the \$100 per mining rental fees for the assessment year 1995 were made by and at the expense of ASARCO Incorporated, owner of said claims, for the purpose of complying with the revised laws of the United States pertaining to retention of unpatented mining claims.

that the location notices of the following claims are located in Sections 7 and 18, Township 4 South, Range 14 East, and Section 13, Township 4 South, Range 13 East, G. & S. R. B. & M.

66892

ORIGINAL AND AMENDED LOCATION NOTICES

<u>Claim</u>	<u>Book or Docket</u>	<u>Page</u>	<u>BLM AMC Serial No.</u>
Erman No. 1	537	209	67124
Amended	974	163	
Erman No. 2	537	210	67125
Amended	974	165	
Erman No. 3	537	211	67126
Amended	974	167	
Erman No. 4	537	212	67127
Amended	974	169	
Erman No. 5	537	213	67128
Amended	974	171	
Erman No. 6	537	214	67129
Amended	974	173	
Erman No. 7	537	215	67130
Amended	974	175	
Erman No. 8	537	216	67131
Amended	974	177	
Erman No. 9	537	217	67132
Amended	974	179	
Erman No. 10	537	218	67133
Amended	974	181	
Erman No. 11	537	219	67134
Amended	974	183	
Erman No. 12	537	220	67135
Amended	974	185	
Erman No. 13	537	221	67136
Amended	974	187	
Erman No. 14	537	222	67137
Amended	974	189	
Erman No. 15	537	223	67138
Amended	974	191	
Erman No. 16	537	224	67139
Amended	974	193	
Erman No. 17	537	225	67140
Amended	974	195	
Erman No. 18	537	226	67141
Amended	974	197	
Erman No. 19	537	227	67142
Amended	974	199	

RECEIVED
B.L.M.
ARIZONA STATE OFFICE
Aug 25 1 34 PM '94

4-21-90 JB
ENTERED IN COMPUTER
95 maintenance fee
C.S.


ORIGINAL AND AMENDED LOCATION NOTICES

<u>Claim</u>	<u>Book or Docket</u>	<u>Page</u>	<u>BLM AMC Serial No.</u>
Erman No. 20	537	228	67143
Amended	974	201	
Erman No. 21	537	229	67144
Amended	974	203	
Erman No. 22	537	230	67145
Amended	974	205	
Erman No. 23	537	231	67146
Amended	974	207	
Erman No. 24	537	232	67147
Amended	974	209	
Erman No. 25	537	233	67148
Amended	974	211	
Erman No. 26	537	234	67149
Amended	974	213	
Erman No. 27	537	235	67150
Amended	974	215	
Erman No. 28	537	236	67151
Amended	974	217	
Erman No. 29	537	237	67152
Amended	974	219	
Erman No. 30	542	378	67153
Amended	974	221	
Erman No. 31	542	379	67154
Amended	974	223	
River No. 4	673	389	67155
River No. 5	673	390	67156
River No. 6	673	391	67157
River No. 7	673	392	67158
River No. 8	673	393	67159
River No. 9	673	394	67160
River No. 13	673	398	67161
River No. 14	673	399	67162
River No. 15	673	400	67163
River No. 16	673	401	67164
River No. 17	673	402	67165
River No. 18	673	403	67166
River No. 22	673	404	67167

RECEIVED
BLM
ARIZONA STATE OFFICE
Aug 25 1 34 PM '94

ORIGINAL AND AMENDED LOCATION NOTICES

<u>Claim</u>	<u>Book or Docket</u>	<u>Page</u>	<u>BLM AMC Serial No.</u>
River No. 23	673	405	67168
River No. 24	673	406	67169
River No. 25	673	407	67170
River No. 26	673	408	67171
River No. 27	673	409	67172



E. C. John for ASARCO Incorporated

SUBSCRIBED and sworn to before me this _____ day of _____,
1994.

Notary Public

RECEIVED
B.L.M.
ARIZONA STATE OFFICE
AUG 25 1 34 PM '94

AMC 66892

AFFIDAVIT OF PAYMENT OF ANNUAL ^{Maintenance} RENTAL FEES
FOR UNPATENTED MINING CLAIMS

STATE OF ARIZONA }
 } ss
COUNTY OF GILA }

E. C. John, acting for ASARCO Incorporated, claimant, being first duly sworn, deposes and says that he is a citizen of the United States, more than eighteen years of age and resides at Kearny in Pinal County, State of Arizona, and is personally acquainted with the claims listed below;

that the required payment of annual rental fees for the purpose of holding claims listed below, situated in the Banner Mining District, Gila County, Arizona;

that prior to the 31st of August, 1994, a fee of \$100 per mining claim was paid in lieu of annual assessment work for the year 1995. Such payment was made by and at the expense of ASARCO Incorporated, owner of said claims, for the purpose of complying with the revised laws of the United States pertaining to retention of unpatented mining claims.

that location notices for said mining claims are located in Section 11, Township 5 South, Range 15 East, G. & S. R. B.

RECEIVED
B.L.M.
ARIZONA STATE OFFICE
Aug 25 1 33 PM '94

66892

ORIGINAL LOCATION NOTICES

<u>Claim</u>	<u>Book or Docket</u>	<u>Page</u>	<u>BLM AMC Serial No.</u>
Dick No. 17	62	354	67021
Dick No. 18	62	355	67022
Dick No. 19	62	356	67023
Dick No. 20	62	357	67024

RECEIVED
 B.L.M.
 ARIZONA STATE OFFICE
 Aug 25 1 33 PM '94

E. C. John
 E. C. John for ASARCO Incorporated

SUBSCRIBED and sworn to before me this _____ day of _____, 1994.

 Notary Public

9-21-94-JB
 ENTERED IN COMPUTER

95 maintenance fee

AMC 66892

Maintenance
AFFIDAVIT OF RENTAL FEES PAID
FOR UNPATENTED MINING CLAIMS

STATE OF ARIZONA }
 } SS
COUNTY OF PINAL }

RECEIVED
BLM
ARIZONA STATE OFFICE
Aug 25 1 33 PM '94

E. C. John, acting for ASARCO Incorporated, claimant, being first duly sworn, deposes and says that he is a citizen of the United States, more than eighteen years of age and resides at Kearny in Pinal County, State of Arizona, and is personally acquainted with the claims listed below;

that the said mining claims are all contiguous and are consolidated into one group for common development;

that the said claims are situated in the Banner Mining District, Gila County, Arizona, the location notices of which are recorded in the office of the County Recorder of said county;

that the required \$100 per mining claim rental fee has been paid for the 1995 assessment year to the BLM at the expense of ASARCO Incorporated, owner of said claims for the purpose of complying with the laws of the United States concerning the retention of unpatented mining claims.

that the location notices for said claims are located in Sections 22 and 27, Township 4 South, Range 15 East, G. & S. R. B. & M.

66892

ORIGINAL OR AMENDED LOCATION NOTICES


<u>Claim</u>	<u>Book or Docket</u>	<u>Page</u>	<u>BLM AMC Serial No.</u>
Chilito No. 6	47, Mines	581	66996
Amended	42, Mines 225	140	
Chilito No. 7	47, Mines	582	66997
Amended	42, Mines 225	141	
Chilito No. 8	47, Mines	583	66998
Amended	225	142	
Copper Glance No. 1 (Chilito 12)	41, Mines	464	66999
Amended	42, Mines	246	
Amended	225	145	
Copper Glance No. 2 (Chilito 13)	41, Mines	465	67000
Amended	42, Mines	247	
Amended	225	146	
Two Bridges (Chilito 14)	47, Mines	559	67001
Amended	42, Mines	248	
Amended	225	147	
Evener (Chilito 15)	47, Mines	560	67002
Amended	42, Mines	249	
Amended	225	148	
Copper Glance No. 7 (Chilito 19)	41, Mines	466	67003
Amended	42, Mines	250	
Amended	225	149	
Chilena No. 3 (Chilito 29)	47, Mines	556	67004
Amended	42, Mines	260	
Amended	225	159	
Chilena No. 4 (Chilito 30)	47, Mines	557	67005
Amended	42, Mines	261	
Amended	225	160	

RECEIVED
BLM
ARIZONA STATE OFFICE
AUG 25 1 33 PM '94

9-21-94-JB
ENTERED IN COMPUTER
95 maintenance fee

ORIGINAL OR AMENDED LOCATION NOTICES

<u>Claim</u>	<u>Book or Docket</u>	<u>Page</u>	<u>BLM AMC Serial No.</u>
Chilena No. 5 (Chilito 32)	47, Mines	558	67006
Amended	42, Mines	262	
Amended	225	161	
Chilena No. 2 (Chilito 33)	47, Mines	555	67007
Amended	42, Mines	263	
Amended	225	162	
Chilito No. 42	238	465	67008
Ethel	41, Mines	12	67009
Spring	47, Mines	121	67010
Drusilla	47, Mines	93	67011
Fanny	47, Mines	94	67012


 E. C. John for ASARCO Incorporated

SUBSCRIBED and sworn to before me this _____ day of _____, 1994.

 Notary Public

RECEIVED
 B.L.M.
 ARIZONA STATE OFFICE
 Aug 25 1 33 PM '94

Maintenance
AFFIDAVIT OF RENTAL FEES PAID
FOR UNPATENTED MINING CLAIMS

RECEIVED
B.L.M.
ARIZONA STATE OFFICE
AUG 25 1 35 PM '94

STATE OF ARIZONA }
 } SS
COUNTY OF GILA }

E. C. John, acting for ASARCO Incorporated, claimant, being first duly sworn, deposes and says that he is a citizen of the United States, more than eighteen years of age and resides at Kearny in Pinal County, State of Arizona, and is personally acquainted with the claims listed below;

that the required annual \$100 per mining claim rental fee for the assessment year 1995 has been paid to the BLM for the benefit of, and for the purpose of holding claims listed below, situated in the Banner Mining District, Gila County, Arizona; that said rental fee was paid to comply with the revised laws of the United States pertaining to retention of unpatented mining claims.

that the said mining claims are all contiguous and are consolidated into one group for common development;

The location notices for said claims are located within Section 27, Township 4 South, Range 15 East, G. & S. R. B. & M.

RECEIVED
 BLM.
 ARIZONA STATE OFFICE
 Aug 25 1 35 PM '94

Page 2 of 2


ORIGINAL AND AMENDED LOCATION NOTICES

66892

<u>Claim</u>	<u>Book or Docket</u>	<u>Page</u>	<u>BLM Serial No.</u> <u>(AMC)</u>
--------------	-----------------------	-------------	---------------------------------------

ORIGINAL AND AMENDED LOCATION NOTICES

<u>Claim</u>	<u>Book</u>	<u>Docket</u>	<u>Page</u>	<u>BLM Serial No.</u> <u>(AMC)</u>
Black Eagle No. 1	49, Mines		550	67014
Black Eagle No. 2	49, Mines		550	67015
Black Eagle No. 3	49, Mines		551	67016
Black Eagle No. 4	49, Mines		551	67017
Black Eagle No. 5	49, Mines		551	67018
Black Eagle No. 6	49, Mines		552	67019
Fraction No. 6		160	511	67020
Amended		226	538	
Amended		250	456	
Chilito No. 9	47, Mines		586	67013
Amended		224	335	
Amended		225	143	


 E. C. John for ASARCO Incorporated

SUBSCRIBED and sworn to before me this _____ day of _____, 1994.

 Notary Public

9-21-94- JMB
 ENTERED IN COMPUTER
 95 maintenance fee ^{6.5.}

Maintenance
AFFIDAVIT OF RENTAL FEES PAID
FOR UNPATENTED MINING CLAIMS

STATE OF ARIZONA }
 } ss
COUNTY OF PINAL }

E. C. John, acting for ASARCO Incorporated, claimant, being first duly sworn, deposes and says that he is a citizen of the United States, more than eighteen years of age and resides at Kearny in Pinal County, State of Arizona, and is personally acquainted with the claims listed below;

that the required annual rental fee of \$100 per mining claim for the 1995 assessment year , has been paid to the BLM for the benefit of, and for the purpose of holding claims listed below, situated in the Mineral Creek Mining District, Pinal County, Arizona; that said rental fee was paid at the expense of ASARCO Incorporated for the purpose of complying with the revised laws of the United States pertaining to the retention of unpatented mining claims.

that the said mining claims are contiguous and are consolidated into one group for common development;

that the location notices of the following claims are located in Sections 1, 2, 11, 12, 13, 14, 21, 22, 23, 24, 25, 26, 27 and 35 of Township 3 South, Range 13 East, and Sections 7, 17, 18, 19, 20 and 30, Township 3 South, Range 14 East, G. & S. R. B. & M.

RECEIVED
B.L.M.
ARIZONA STATE OFFICE
AUG 25 1 32 PM '94

ORIGINAL OR AMENDED LOCATION NOTICES
BLM AMC

<u>Claim</u>	<u>Book or Docket</u>	<u>Page</u>	<u>Serial No.</u>
Adobe	52, Mines	493	66892 67026
Amended		493	
A Hunch No. 2	70, Mines	151	67027
Amended		213	35
A Hunch No. 3	70, Mines	488	67028
Amended		213	36
A Hunch No. 4	73, Mines	267	67029
Amended		213	37
A Hunch No. 5	73, Mines	268	67030
Amended		213	38
A Hunch No. 6	73, Mines	269	67031
Amended		213	39
A Hunch No. 7	78, Mines	241	67032
Amended		213	40
Canyon No. 6		364	67033
Canyon No. 7		364	67034
Carnation	30, Mines	499	67035
Chest	35, Mines	197	67036
Chloride Gulch	15, Mines	219	67037
Amended		36, Mines	591
Combination	30, Mines	499	67038
Contact No. 3	32, Mines	531	67039
Copper Ace No. 1		264	537
Copper Ace No. 2		264	538
Copper Ace No. 3		264	539
Copper Ace No. 4		264	540
Copper Era No. 1		246	275
Copper Zone No. 4	24, Mines	543	67043
Amended		372	491
Copper Zone No. 5	24, Mines	544	67046
Amended		372	492
Happy Vale	35, Mines	421	67047
Led	35, Mines	301	67048
Major	32, Mines	531	67049
Major No. 2	32, Mines	532	67050
Major No. 3	32, Mines	533	67051
Major No. 4	35, Mines	421	67052
Major No. 5	46, Mines	26	67053
Major No. 6	46, Mines	27	67054

RECEIVED
B.L.M.
ARIZONA STATE OFFICE

AUG 25 1 32 PM '91

9-21-94-95
ENTERED IN COMPUTER
95 maintenance fee

ASARCO
Reports that
there is NO
page 3 of 16.

Missing 3 of 16

per E.C. JOHNS (TR)
8-29-94

ORIGINAL OR AMENDED LOCATION NOTICES

<u>Claim</u>	<u>Book or Docket</u>	<u>Page</u>	<u>BLM AMC Serial No.</u>
Mescal No. 1	188	564	67055
Amended	193	425	
Mescal No. 2	188	565	67056
Mescal No. 3	188	566	67057
Mescal No. 4	188	567	67058
Mescal No. 5	189	328	67059
Mescal No. 6	188	568	67060
Mescal No. 7	188	569	67061
Mescal No. 8	189	55	67062
Mescal No. 9	189	56	67063
Mescal No. 10	189	57	67064
Mescal No. 11	189	58	67065
Mescal No. 12	189	59	67066
Mescal No. 13	189	60	67067
Mescal No. 14	189	61	67068
Mescal No. 15	189	62	67069
Mescal No. 16	189	329	67070
Mescal No. 17	189	63	67071
Mescal No. 18	189	199	67072
Mescal No. 19	189	64	67073
Mescal No. 20	189	65	67074
Mescal No. 21	189	210	67075
Mescal No. 22	189	201	67076
Mescal No. 23	189	202	67077
Mescal No. 24	189	203	67078
Mescal No. 25	189	204	67079
Mescal No. 26	189	205	67080
Amended	194	528	
Mescal No. 27	194	529	67081
Mescal No. 28	194	530	67082
Mescal No. 29	194	531	67083
Mescal No. 30	194	532	67084
Mescal No. 31	194	533	67085
Mescal No. 32	194	534	67086
Mescal No. 33	194	535	67087
Mescal No. 34	194	536	67088
Mescal No. 35	194	537	67089
Mescal No. 36	194	538	67090
Mescal No. 37	194	539	67091
Mescal No. 38	194	540	67092
Mescal No. 39	194	541	67093

RECEIVED
BLM
ARIZONA STATE OFFICE

AUG 25 1 32 PM '94

ORIGINAL OR AMENDED LOCATION NOTICES

<u>Claim</u>	<u>Book or Docket</u>	<u>Page</u>	<u>Serial No.</u>
Mescal No. 40	195	564	67094
Mescal No. 41	195	565	67095
Mescal No. 42	195	566	67096
Mescal No. 43	197	230	67097
Mescal No. 44	197	231	67098
Mescal No. 45	197	232	67099
Mescal No. 46	197	233	67100
Mescal No. 47	197	234	67101
Amended	1869 910-911		
Mescal No. 49	197	236	67103
Amended	1869	914-914	
Mescal No. 50	195	562	67104
Amended	1869	916	
Mescal No. 51	195	563	67105
Mesquite No. 1	197	228	67106
Mesquite No. 2	197	229	67107
Odessa	35, Mines	422	67108
Olive	35, Mines	198	67109
Recall	35, Mines	198	67110
Rustler No. 1	364	196	67111
Rustler No. 2	364	197	67112
Rustler No. 3	364	198	67113
Rustler No. 4	364	199	67114
Silverball (SilverBall)	39, Mines	457	67115
Silver King	31, Mines	495	67116
Silver Lead	31, Mines	496	67117
Silver Leaf (SilverLeap)	31, Mines	497	67118
Silver Leap No. 3	32, Mines	530	67119
Silver Queen	31, Mines	496	67120
Silver Threads	31, Mines	497	67121
Star	31, Mines	494	67122
Would be Expert	31, Mines	302	67123
Southern No. 1	297	230	67173
Southern No. 2	297	231	67174
Southern No. 3	297	232	67175
Southern No. 4	297	233	67176
Southern No. 5	297	234	67177
Amended	1869	940-941	
Southern No. 6	297	235	67178
Amended	1869	942-943	

BLM AMC

RECEIVED
 BLM
 ARIZONA STATE OFFICE
 Aug 25 1 32 PM '94

ORIGINAL OR AMENDED LOCATION NOTICES

<u>Claim</u>	<u>Book or Docket</u>	<u>Page</u>	<u>BLM AMC Serial No.</u>
Southern No. 7	334	532	67179
Southern No. 8	334	533	67180
Amended	1869	944-945	
Ray Southern 1	47, Mines	462	67181
Ray Southern 5	47, Mines	463	67182
Amended	1869	918-919	
Ray Southern 6	47, Mines	464	67183
Amended	1869	920-921	
Ray Southern 7	47, Mines	465	67184
Amended	1869	922-923	
Ray Southern 10	47, Mines	468	67187
Amended	1869	924-925	
Ray Southern 11	47, Mines	469	67188
Amended	297	236	
Ray Southern 12	47, Mines	470	67189
Amended	1869	926-927	
Ray Southern 16	55, Mines	355	67193
Ray Southern 17	56, Mines	527	67195
Amended	1869	934-935	
Ray Southern 39	155	134	67196
Amended	360	522	
Reamended	1869	636-937	
Ray Southern 40	155	86	67197
Amended	360	523	
Reamended	1869	938-939	
Ray Southern 41	155	87	67198
Amended	360	524	
Ray Southern 42	158	88	67199
Amended	360	525	
Bur No. 1	719	609	67249
Amended	974	225	
Bur No. 2	719	610	67250
Amended	974	227	
Bur No. 3	719	611	67251
Amended	974	229	
Bur No. 4	719	612	67252
Amended	974	231	
Bur No. 5	719	613	67253
Amended	974	233	

RECEIVED
 B.L.M.
 ARIZONA STATE OFFICE
 AUG 25 1 32 PM '94

ORIGINAL OR AMENDED LOCATION NOTICES

<u>Claim</u>	<u>Book or Docket</u>	<u>Page</u>	<u>BLM AMC Serial No.</u>
Bur No. 6	719	614	67254
Amended	974	235	
Bur No. 7	719	615	67255
Amended	974	237	
Bur No. 8	719	616	67256
Amended	974	239	
Bur No. 9	719	617	67257
Amended	974	241	
Bur No. 10	719	618	67258
Amended	974	243	
Reamended	1890	405-406	
Bur No. 11	719	619	67259
Amended	974	245	
Bur No. 12	719	620	67260
Amended	974	247	
Reamended	1890	407-408	
Bur No. 13	719	621	67261
Amended	974	249	
Bur No. 14	719	622	67262
Amended	974	251	
Reamended	1890	409-410	
Bur No. 15	719	623	67263
Amended	974	253	
Bur No. 16	719	624	67264
Amended	974	255	
Reamended	1890	411-412	
Bur No. 17	719	625	67265
Amended	974	257	
Reamended	1890	413-414	
Bur No. 18	719	626	67266
Amended	974	259	
Reamended	1890	415-416	
Bur No. 19	719	627	67267
Amended	974	261	
Reamended	1890	417-418	
Bur No. 20	719	628	67268
Amended	974	263	
Reamended	1890	419-420	

RECEIVED
 BLM
 ARIZONA STATE OFFICE
 AUG 25 1 28 PM '98

ORIGINAL OR AMENDED LOCATION NOTICES

<u>Claim</u>	<u>Book or Docket</u>	<u>Page</u>	<u>BLM AMC Serial No.</u>
Bur No. 22	719	630	67269
Amended	974	265	
Reamended	1869	946-947	
Bur No. 24	719	632	67271
Amended	974	269	
Reamended	1869	948-949	
Bur No. 26	719	634	67273
Amended	974	273	
Reamended	1869	950-951	
Bur No. 27	719	635	67274
Amended	974	275	
Bur No. 28	719	636	67275
Amended	974	277	
Reamended	1869	952-953	
Bur No. 30	719	638	67277
Amended	974	281	
Reamended	1869	954-955	
Bur No. 31	719	639	67278
Amended	974	283	
Bur No. 32	719	640	67279
Amended	974	285	
Reamended	1869	956-957	
Bur No. 33	719	641	67280
Amended	974	287	
Bur No. 34	719	642	67281
Amended	974	289	
Reamended	1869	970-971	
Bur No. 37	719	645	67284
Amended	974	295	
Bur No. 39	719	647	67286
Amended	974	299	
Bur No. 40	719	648	67287
Amended	974	301	
Reamended	1869	978-979	
Bur No. 41	719	649	67288
Amended	974	303	
Bur No. 43	720	591	67289
Amended	974	305	
Bur No. 45	719	651	67290
Amended	974	307	

RECEIVED
BLM
ARIZONA STATE OFFICE

Aug 25 1 32 PM '94

ORIGINAL OR AMENDED LOCATION NOTICES

<u>Claim</u>	<u>Book or Docket</u>	<u>Page</u>	<u>BLM AMC Serial No.</u>
Bur No. 46	719	652	67291
Amended	974	309	
Bur No. 47	719	653	67292
Amended	974	311	
Bur No. 48	719	654	67293
Amended	974	313	
Bur No. 49	719	655	67294
Amended	974	315	
Bur No. 50	719	656	67295
Amended	974	317	
Bur No. 51	719	657	67296
Amended	974	319	
Reamended	1890	421-422	
Bur No. 52	719	658	67297
Amended	974	321	
Bur No. 53	719	659	67298
Amended	974	323	
Reamended	1890	423-424	
Bur No. 54	719	660	67299
Amended	974	325	
Bur No. 55	719	661	67300
Amended	974	327	
Reamended	1890	425-426	
Bur No. 56	719	662	67301
Amended	974	329	
Bur No. 57	719	663	67302
Amended	974	331	
Reamended	1890	427-428	
Bur No. 58	719	664	67303
Amended	974	333	
Bur No. 59	719	665	67304
Amended	974	335	
Reamended	1890	429-430	
Bur No. 60	719	666	67305
Amended	974	337	
Reamended	1890	431-432	
Bur No. 61	719	667	67306
Amended	974	339	
Reamended	1890	433-434	

RECEIVED
BLM
ARIZONA STATE OFFICE
Aug 25 1 32 PM '94

ORIGINAL OR AMENDED LOCATION NOTICES

<u>Claim</u>	<u>Book or Docket</u>	<u>Page</u>	<u>BLM AMC Serial No.</u>
Bur No. 62	719	668	67307
Amended	974	341	
Reamended	1890	435-436	
Bur No. 63	719	669	67308
Amended	974	343	
Reamended	1890	437-438	
Bur No. 64	719	670	67309
Amended	974	345	
Reamended	1890	439-440	
Bur No. 65	719	671	67310
Amended	974	347	
Reamended	1890	441-442	
Bur No. 66	719	672	67311
Amended	974	349	
Bur No. 67	719	673	67312
Amended	974	351	
Reamended	1890	443-444	
Bur No. 68	719	674	67313
Amended	974	353	
Bur No. 69	719	675	67314
Amended	974	355	
Reamended	1890	445-446	
Bur No. 71	719	677	67315
Amended	974	357	
Bur No. 73	719	679	67316
Amended	974	359	
Bur No. 75	719	681	67317
Amended	974	361	
Bur No. 77	719	683	67318
Amended	974	363	
Reamended	1869	980-981	
Bur No. 83	719	689	67321
Amended	974	369	
Reamended	1869	984-985	
Bur No. 86	719	690	67322
Amended	974	371	
Bur No. 87	719	691	67323
Amended	974	373	

RECEIVED
 BLM
 ARIZONA STATE OFFICE
 Aug 25 1 32 PM '94

ORIGINAL OR AMENDED LOCATION NOTICES

<u>Claim</u>	<u>Book or Docket</u>	<u>Page</u>	<u>BLM AMC Serial No.</u>
Bur No. 88	719	692	67324
Amended	974	375	
Bur No. 89	719	693	67325
Amended	974	377	
Bur No. 90	719	694	67326
Amended	974	379	
Bur No. 91	719	695	67327
Amended	974	381	
Bur No. 92	719	696	67328
Amended	974	383	
Bur No. 93	719	697	67329
Amended	974	385	
Bur No. 94	719	698	67330
Amended	974	387	
Bur No. 95	719	699	67331
Amended	974	389	
Bur No. 116	719	718	67332
Amended	974	391	
Bur No. 117	719	719	67333
Amended	974	393	
Bur No. 118	719	720	67334
Amended	974	395	
Bur No. 119	719	721	67335
Amended	974	397	
Bur No. 120	719	722	67336
Amended	974	399	
Bur No. 121	719	723	67337
Amended	974	401	
Bur No. 122	719	724	67338
Amended	974	403	
Bur No. 123	719	725	67339
Amended	974	405	
Bur No. 124	719	726	67340
Amended	974	407	
Bur No. 125	719	727	67341
Amended	974	409	
Bur No. 126	719	728	67432
Amended	974	411	
Bur No. 127	719	729	67343
Amended	974	413	

RECEIVED
 BLM
 ARIZONA STATE OFFICE
 AUG 25 1 32 PM '94

AMC 67432

pg 11 of 16

AMC 67342

pg 12 of 16

are out of sequence
but are in
computer JB

ORIGINAL OR AMENDED LOCATION NOTICES

<u>Claim</u>	<u>Book or Docket</u>	<u>Page</u>	<u>BLM AMC Serial No.</u>
Bur No. 128	719	730	67344
Amended	974	415	
Bur No. 129	719	731	67345
Amended	974	417	
Bur No. 130	719	732	67346
Amended	974	419	
Blue Hills No. 1	280	374	67428
Blue Hills No. 2	280	375	67429
Blue Hills No. 3	280	376	67430
Blue Hills No. 4	280	377	67431
Blue Hills No. 5	280	378	67432 <i>67432 on p. 11 of 16</i>
Blue Hills No. 6	280	379	67433
Blue Hills No. 7	280	380	67434
Blue Hills No. 8	280	381	67435
Blue Hills No. 9	280	382	67436
Blue Hills No. 10	280	383	67437
Blue Hills No. 11	280	384	67438
Blue Hills No. 12	280	385	67439
Ray No. 2	545	102	67441
Ray No. 4	545	104	67443
Ray No. 5	545	105	67444
Ray No. 6	545	106	67445
Ray No. 7	545	107	67446
Ray No. 8	545	108	67447
Ray No. 9	545	109	67448
Ray No. 10	545	110	67449
Ray No. 11	545	111	67450
Ray No. 12	545	112	67451
Ray No. 13	545	113	67452
Ray No. 14	545	114	67453
Ray No. 15	552	367	67454
Ray No. 16	545	116	67455
Ray No. 17	545	117	67456
Ray No. 18	545	118	67457
Ray No. 20	545	120	67459
Ray No. 21	545	121	67460
Ray No. 22	552	381	67461
Ray No. 23	545	122	67462
Ray No. 24	552	382	67463

RECEIVED
B.L.M.
ARIZONA STATE OFFICE

Aug 25 1 32 PM '94

ORIGINAL OR AMENDED LOCATION NOTICES

<u>Claim</u>	<u>Book or Docket</u>	<u>Page</u>	<u>BLM AMC Serial No.</u>
Ray No. 25	545	123	67464
Ray No. 26	552	383	67465
Ray No. 27	545	124	67466
Ray No. 28	552	384	67467
Ray No. 29	545	125	67468
Ray No. 30	552	385	67469
Ray No. 31	552	386	67470
Ray No. 32	552	387	67471
Ray No. 33	552	388	67472
Ray No. 34	552	389	67473
Ray No. 35	545	126	67474
Ray No. 36	545	127	67475
Ray No. 37	545	128	67476
Ray No. 38	545	129	67477
Ray No. 39	545	130	67478
Ray No. 40	545	131	67479
Ray No. 41	545	132	67480
Ray No. 42	545	133	67481
Ray No. 43	552	390	67482
Ray No. 44	552	391	67483
Ray No. 45	552	392	67484
Ray No. 46	552	393	67485
Ray No. 47	552	394	67486
Ray No. 48	552	395	67487
Ray No. 49	546	444	67488
Ray No. 50	546	445	67489
Ray No. 51	546	446	67490
Ray No. 52	546	447	67491
Ray No. 53	546	448	67492
Ray No. 54	546	449	67493
Ray No. 55	546	450	67494
Ray No. 56	546	451	67495
Ray No. 57	546	452	67496
Ray No. 58	546	453	67497
Ray No. 59	546	454	67498
Ray No. 60	552	396	67499
Ray No. 61	548	185	67500
Ray No. 62	548	186	67501
Ray No. 63	548	187	67502

RECEIVED
 BLM
 ARIZONA STATE OFFICE

AUG 25 1 33 PM '94

ORIGINAL OR AMENDED LOCATION NOTICES


<u>Claim</u>	<u>Book or Docket</u>	<u>Page</u>	BLM AMC <u>Serial No.</u>
Ray No. 64	548	188	67503
Ray No. 65	548	189	67504
Ray No. 66	548	190	67505
Ray No. 67	548	191	67506
Ray No. 68	548	192	67507
Ray No. 69	548	193	67508
Ray No. 70	548	194	67509
Ray No. 71	548	195	67510
Ray No. 72	548	196	67511
Ray No. 73	552	370	67512
Ray No. 74	552	371	67513
Ray No. 75	552	372	67514
Ray No. 76	552	373	67515
Ray No. 77	552	374	67516
Ray No. 78	552	375	67517
Ray No. 79	552	376	67518
Ray No. 80	552	377	67519
Ray No. 81	552	378	67520
Ray No. 82	552	379	67521
Ray No. 83	552	380	67522
Ray No. 84	758	967	67523
Ray No. 85	758	968	67524
Ray No. 86	758	969	67525
Ray No. 87	758	970	67526
Ray No. 88	758	971	67527
Ray No. 89	758	972	67528
Ray No. 90	758	973	67529
Ray No. 91	758	974	67530
Ray No. 92	758	975	67531
Ray No. 93	758	976	67532
Ray No. 94	758	977	67533
Ray No. 95	758	978	67534
Ray No. 96	758	979	67535
Ray No. 97	758	980	67536
Ray No. 99	785	780	67538
Ray No. 100	785	781	67539
Ray No. 101	785	782	67540
Pat No. 1	1076	304	138158
Pat No. 2	1076	306	138159
Pat No. 3	1076	308	138160
Pat No. 4	1076	310	138161
RMD No. 39	1083	493	141524

RECEIVED
 B.L.M.
 ARIZONA STATE OFFICE
 Aug 25 1983 PM 1:01

ORIGINAL OR AMENDED LOCATION NOTICES

<u>Claim</u>	<u>Book or Docket</u>	<u>Page</u>	BLM AMC <u>Serial No.</u>
RMD no. 40	1083	495	141525
RMD No. 41	1083	497	141526
RMD No. 42	1083	499	141527
RMD No. 43	1083	501	141528
RMD No. 44	1083	503	141529
RMD No. 45	1083	505	141530
RMD No. 46	1083	507	141531
RMD No. 47	1083	509	141532
RMD No. 48	1083	511	141533
RMD No. 49	1083	513	141534
RMD No. 50	1083	515	141535
RMD No. 51	1083	517	141536
RMD No. 52	1083	519	141537
RMD No. 53	1083	521	141538
RMD No. 54	1083	523	141539
RMD No. 55	1083	525	141540
RMD No. 56	1083	527	141541
RMD No. 57	1083	529	141542
RMD No. 58	1083	531	141543
RMD No. 59	1083	533	141544
RMD No. 60	1083	535	141545
RMD No. 61	1083	537	141546
RMD No. 62	1083	539	141547
RMD No. 63	1083	541	141548
RMD No. 64	1083	543	141549
RMD No. 65	1083	545	141550
RMD No. 66	1083	547	141551
RMD No. 67	1083	549	141552
RMD No. 68	1083	551	141553
RMD No. 69	1083	553	141554
RMD No. 70	1083	555	141555
RMD No. 137	1083	689	141622
RMD No. 138	1083	691	141623
Mescal No. 48	1869	912-913	325897
Ray Southern 14	1869	928-929	352898
Ray Southern	1869	930-931	325899
Ray Southern 16-A	1869	932-933	325900
Bur No. 35	1869	972-973	325904
Bur No. 36	1869	974-975	325905
Bur No. 38	1869	976-977	325906
Bur No. 81	1869	982-983	325907
Ray No. 98	1869	986-987	325908

RECEIVED
 BLM
 ARIZONA STATE OFFICE



E. C. John for ASARCO Incorporated

SUBSCRIBED and sworn to before me this _____ day of _____, 1994.

Notary Public

RECEIVED
B.L.M.
ARIZONA STATE OFFICE
AUG 25 1 33 PM '94

July 22, 1994

U.S. Department of Interior
Bureau of Land Management
Arizona State Office
P.O. Box 16563
Phoenix, AZ 85014

RE: Payment of Annual Maintenance Fee

Gentlemen:

This will serve as notice that Phelps Dodge Mining Company, a division of Phelps Dodge Corporation, whose address for the purposes of this filing is 4521 U.S. Highway 191, Morenci, AZ 85540-9795, intends to hold the mining claims and/or mill sites described on Exhibit A attached hereto for the assessment year ending September 1, 1995 by payment of the annual maintenance fee of \$100 per claim or site. Payment of such amount is made herewith for such assessment year for each of the claims and sites the name and BLM serial number of which, and the book and page or index number of recording of the location notice in the official records of Graham County, Arizona, of which, is set forth on Exhibit A attached hereto and by this reference incorporated herein.

PHELPS DODGE MINING COMPANY, a division of Phelps Dodge Corporation

By G.L. Jones
Gary L. Jones, (602) 865-4521, X208

RECEIVED
BLM AZ STATE OFFICE
Jul 26 '94
9:00 A.M.
PHOENIX, ARIZONA

STATE OF ARIZONA)
) ss.
County of Greenlee)

The foregoing instrument was acknowledged before me this 22nd day of July, 1994, by G. L. Jones, Property & Water Administrator, Morenci Branch of PHELPS DODGE MINING COMPANY, a division of Phelps Dodge Corporation, a New York Corporation, for and on behalf of the corporation.

By Linda M. Stacy
Notary Public

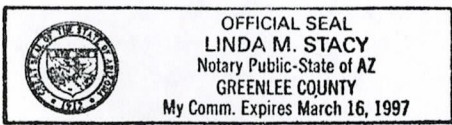


EXHIBIT A
LONE STAR MINING DISTRICT
Graham County

[LODE (81)]

Name of Claim	Recorded		Location Notice			AMC Serial Number
	Book	Page	Sec.	Township	Range	
Mas No. 9	249	269	27	6S	26E	67657
Mas No. 10	249	270	27	6S	26E	67658
Mas No. 11	249	271	27	6S	26E	67659
Mas No. 12	249	272	27	6S	26E	67660
Mas No. 13	249	273	27	6S	26E	67661
Mas No. 14	249	274	27	6S	26E	67662
Mas No. 15	249	275	27	6S	26E	67663
Mas No. 16	249	276	27	6S	26E	67664
Mas No. 17	249	277	27	6S	26E	67665
Mas No. 18	249	278	27	6S	26E	67666
Mas No. 19	249	279	34	6S	26E	67667
Mas No. 20	249	280	34	6S	26E	67668
Mas No. 21	249	281	34	6S	26E	67669
Mas No. 22	249	282	34	6S	26E	67670
Mas No. 23	249	283	34	6S	26E	67671
Mas No. 24	249	284	34	6S	26E	67672
Mas No. 25	249	285	34	6S	26E	67673
Mas No. 26	249	286	34	6S	26E	67674
Mas No. 27	249	287	34	6S	26E	67675
Mas No. 28	249	288	34	6S	26E	67676
Mas No. 29	249	289	34	6S	26E	67677
Mas No. 30	249	290	34	6S	26E	67678
Mas No. 31	249	291	34	6S	26E	67679
Mas No. 32	249	292	34	6S	26E	67680
Mas No. 33	249	293	34	6S	26E	67681
Mas No. 34	249	294	34	6S	26E	67682
Mas No. 35	249	295	34	6S	26E	67683
Mas No. 36	249	296	34	6S	26E	67684
Mas No. 45	249	297	27	6S	26E	67685
Mas No. 46	249	298	27	6S	26E	67686
Mas No. 47	249	299	27	6S	26E	67687
Mas No. 48	249	300	27	6S	26E	67688
Mas No. 49	249	301	27	6S	26E	67689
Mas No. 50	249	302	27	6S	26E	67690
Mas No. 51	249	303	27	6S	26E	67691
Mas No. 52	249	304	27	6S	26E	67692
Mas No. 53	249	305	27	6S	26E	67693
Mas No. 54	249	306	27	6S	26E	67694
Mas No. 55	249	307	27	6S	26E	67695
Mas No. 56	249	308	27	6S	26E	67696
Mas No. 57	249	309	27	6S	26E	67697
Mas No. 58	249	310	27	6S	26E	67698
Mas No. 59	249	311	27	6S	26E	67699
Mas No. 60	249	312	27	6S	26E	67700
Mas No. 61	249	313	27	6S	26E	67701
Mas No. 62	249	314	27	6S	26E	67702
Mas No. 63	249	315	27	6S	26E	67703
Mas No. 64	249	316	27	6S	26E	67704
Mas No. 65	249	317	27	6S	26E	67705
Mas No. 66	249	318	27	6S	26E	67706
Mas No. 67	249	319	27	6S	26E	67707
Mas No. 68	249	320	27	6S	26E	67708
Mas No. 69	249	321	27	6S	26E	67709
Mas No. 70	249	322	27	6S	26E	67710
Mas No. 71	249	323	27	6S	26E	67711
Mas No. 72	249	324	34	6S	26E	67712
Mas No. 73	249	325	28	6S	26E	67713
Mas No. 74	249	326	28	6S	26E	67714
Mas No. 75	249	327	28	6S	26E	67715
Mas No. 76	249	328	28	6S	26E	67716
Mas No. 77	249	329	28	6S	26E	67717
Mas No. 78	249	330	28	6S	26E	67718
Mas No. 79	249	331	28	6S	26E	67719
Mas No. 80	249	332	28	6S	26E	67720
Mas No. 81	249	333	28	6S	26E	67721
Mas No. 82	249	334	28	6S	26E	67722

ENTERED IN COMPUTER

8-16-94

95. maintenance fee
SR

E. J. Hobbs
8-26-94
Coyne

9:00 A.M.
PHOENIX, ARIZONA

JUL 26 '94

RECEIVED
STATE OF ARIZONA

<u>Name of Claim</u>	<u>Recorded</u>		<u>Location Notice</u>			<u>AMC Serial Number</u>
	<u>Book</u>	<u>Page</u>	<u>Sec.</u>	<u>Township</u>	<u>Range</u>	
Mas No. 83	249	335	33	6S	26E	67723
Mas No. 84	249	336	33	6S	26E	67724
Mas No. 85	249	337	33	6S	26E	67725
Mas No. 86	249	338	33	6S	26E	67726
Mas No. 87	249	339	33	6S	26E	67727
Mas No. 88	249	340	33	6S	26E	67728
Mas No. 89	249	341	33	6S	26E	67729
Mas No. 90	249	342	33	6S	26E	67730
Mas No. 91	249	343	33	6S	26E	67731
Mas No. 92	249	344	33	6S	26E	67732
Mas No. 93	249	345	33	6S	26E	67733
Mas No. 94	249	346	33	6S	26E	67734
Mas No. 96	249	348	33	6S	26E	67735
Mas No. 98	249	349	33	6S	26E	67736
Mas No. 100	249	350	33	6S	26E	67737

9:00 A.M.
PHOENIX, ARIZONA

JUL 26 '94

RECEIVED
B.L.M. AZ STATE OFFICE

VOUCHER NUMBER	INVOICE NUMBER	PURCHASE ORDER	INVOICE DATE	AMOUNT	DISCOUNT	NET AMOUNT
G00188 MAS			07-05-94	8,100.39	9:00 A.M. PHOENIX, ARIZONA	8,100.39 RECEIVED 8:00 A.M. AZ STATE OFFICE JUL 26 '94
		TOTALS	TOTALS	8,100.39	.00	8,100.39

368 serm

66892
101235
267894
289500

309596
290501
283327
293492
294346
296318
298849
329037 Jr

July 22, 1994

U.S. Department of Interior
Bureau of Land Management
Arizona State Office
P.O. Box 16563
Phoenix, AZ 85014

RE: Payment of Annual Maintenance Fee

Gentlemen:

This will serve as notice that Phelps Dodge Mining Company, a division of Phelps Dodge Corporation, whose address for the purposes of this filing is 4521 U.S. Highway 191, Morenci, AZ 85540-9795, intends to hold the mining claims and/or mill sites described on Exhibit A attached hereto for the assessment year ending September 1, 1995 by payment of the annual maintenance fee of \$100 per claim or site. Payment of such amount is made herewith for such assessment year for each of the claims and sites the name and BLM serial number of which, and the book and page or index number of recording of the location notice in the official records of Graham County, Arizona, of which, is set forth on Exhibit A attached hereto and by this reference incorporated herein.

PHELPS DODGE MINING COMPANY, a division of Phelps Dodge Corporation

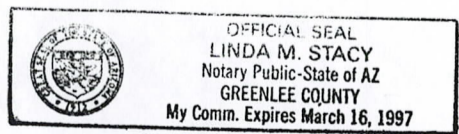
By G.L. Jones
Gary L. Jones, (602) 865-4521, X208

RECEIVED
BLM, AZ STATE OFFICE
Jul 26 '94
9:00 A.M.
PHOENIX, ARIZONA

STATE OF ARIZONA)
) ss.
County of Greenlee)

The foregoing instrument was acknowledged before me this 22nd day of July, 1994, by G. L. Jones, Property & Water Administrator, Morenci Branch of PHELPS DODGE MINING COMPANY, a division of Phelps Dodge Corporation, a New York Corporation, for and on behalf of the corporation.

By Linda M. Stacy
Notary Public



ENTERED IN COMPUTER
8-8-94
8-16-94

Address checked

EXHIBIT A
LONE STAR MINING DISTRICT
Graham County

[LODE (368)]

<u>Name of Claim</u>	<u>Recorded</u>		<u>Location Notice</u>			<u>AMC Serial Number</u>
	<u>Book</u>	<u>Page</u>	<u>Sec.</u>	<u>Township</u>	<u>Range</u>	
A-1A ✓	410	469	12	6S	26E	67596 ✓
Ace 1A	415	311	31	5S	27E	101235
Ace 2A	415	287	31	5S	27E	101236
Ace 3A	415	285	31	5S	27E	101237
Ace 4A	415	313	31	5S	27E	101238
Ace 5A	416	918	9	6S	27E	101239
Ace 6A	416	920	9	6S	27E	101240
Ace 7A	416	922	9	6S	27E	101241
Ace 8A	416	924	9	6S	27E	101242
Ace 9A	416	926	9	6S	27E	101243
Ace 10A	416	928	9	6S	27E	101244
Ace 11A	416	930	9	6S	27E	101245
Ace 12A	416	932	9	6S	27E	101246
Ace 13A	416	934	9	6S	27E	101247
Ace 14A	416	936	9	6S	27E	101248
Ace No. 15	324	264	9	6S	27E	101249
Ace No. 16	324	266	18	6S	27E	101250
Ace No. 17	324	268	17	6S	27E	101251
Ace 18A	410	355	18	6S	27E	101252
Ace 19A	414	31	14	6S	26E	101253
Ace 20A	414	33	14	6S	26E	101254
Ace No. 21	324	276	1	6S	26E	101255
Ace No. 22	324	278	1	6S	26E	101256
Ace No. 23	324	280	1	6S	26E	101257
Ace No. 24	324	282	1	6S	26E	101258
Ace No. 25	324	284	1	6S	26E	101259
Ace No. 26	324	286	1	6S	26E	101260
Ace No. 27	324	288	1	6S	26E	101261
Ace No. 28	324	290	1	6S	26E	101262
Ace No. 29	324	292	1	6S	26E	101263
Ace No. 30	324	294	1	6S	26E	101264
Ace No. 31	324	296	1	6S	26E	101265
Ace No. 32	324	298	6	6S	27E	101266
Ace No. 33	324	300	6	6S	27E	101267
Ace No. 34	324	302	6	6S	27E	101268
Ace No. 35	324	304	1	6S	26E	101269
Ace No. 36	324	306	1	6S	26E	101270
Ace No. 37	324	308	6	6S	27E	101271
Ace No. 38	324	310	6	6S	27E	101272
Ace No. 39	324	312	6	6S	27E	101273
Ace No. 40	324	314	6	6S	27E	101274
Ace No. 41	324	316	6	6S	27E	101275
Ace No. 42	324	318	6	6S	27E	101276
Ace No. 43	324	320	6	6S	27E	101277
Ace No. 44	324	322	6	6S	27E	101278
Ace No. 45	324	324	6	6S	27E	101279
Ace No. 46	324	326	6	6S	27E	101280
Ace No. 47	324	328	6	6S	27E	101281
Ace 48A	410	397	11	6S	26E	101282
Ace 49A	410	399	11	6S	26E	101283
Ace 50A	410	401	11	6S	26E	101284
Ace 51A	478	241	11	6S	26E	101285
Ace 52A	478	243	11	6S	26E	101286
Ace 53A	478	245	11	6S	26E	101287
Ace 54A	478	247	2	6S	26E	101288
Ace 55A ✓	478	249	2	6S	26E	267894 ✓
Ace 56A	410	413	1	6S	26E	101290
Ace 57A	478	251	1	6S	26E	101291
Ace 58A	410	417	1	6S	26E	101292
Ace 59A	410	419	1	6S	26E	101293
Ace 60A	410	421	1	6S	26E	101294
Ace 61A	410	423	1	6S	26E	101295
Ace 62A	410	425	1	6S	26E	101296

ENTERED IN COMPUTER

8-8-94 *AK*

3:00 A.M.
PHOENIX, ARIZONA

JUL 26 '94

RECEIVED
BLM, AZ STATE O

<u>Name of Claim</u>	<u>Recorded</u>		<u>Location Notice</u>			<u>AMC Serial Number</u>
	<u>Book</u>	<u>Page</u>	<u>Sec.</u>	<u>Township</u>	<u>Range</u>	
Alpha 61A	420	29	20	6S	27E	67829
Alpha 62A	420	31	20	6S	27E	67830
Alpha 63A	420	33	20	6S	27E	67831
Alpha 64A	420	35	20	6S	27E	67832
Alpha 65A	420	37	20	6S	27E	67833
Alpha 66A	420	39	20	6S	27E	67834
Alpha 67A	420	41	20	6S	27E	67835
Alpha 68A	420	43	20	6S	27E	67836
Alpha #69	46	30	20	6S	27E	67837
Alpha #70	46	31	20	6S	27E	67838
Alpha #71	46	32	20	6S	27E	67839
Alpha #72	46	33	20	6S	27E	67840
Alpha #73	46	34	20	6S	27E	67841
Alpha #74	46	35	20	6S	27E	67842
Beta #61A	45	542	20	6S	27E	67844
Beta #62	45	543	20	6S	27E	67845
Beta #63A	45	544	20	6S	27E	67846
Beta #64	45	545	17	6S	27E	67847
Beta #65A	45	546	17	6S	27E	67848
Beta #66	45	547	17	6S	27E	67849
Beta #67A	45	548	17	6S	27E	67850
Beta #68	45	549	17	6S	27E	67851
Beta #69A	45	550	17	6S	27E	67852
Beta #70	45	551	17	6S	27E	67853
Beta #71	45	552	17	6S	27E	67854
Beta #72A	45	553	17	6S	27E	67855
Beta #73	45	554	17	6S	27E	67856
Beta #74A	45	555	17	6S	27E	67857
Beta #75	45	556	17	6S	27E	67858
Beta #76	45	557	17	6S	27E	67859
Beta #77	45	558	17	6S	27E	67860
Beta #78	45	559	17	6S	27E	67861
Beta 81R	410	357	18	6S	27E	289517
Beta 83A	410	359	18	6S	27E	67866
Beta 84A	410	361	18	6S	27E	67867
Beta 85R	410	363	18	6S	27E	289518
Beta 86A	410	365	18	6S	27E	67869
Beta 87R	410	367	18	6S	27E	289519
Beta 88A	410	369	18	6S	27E	67871
Beta 89R	410	371	18	6S	27E	289520
Beta 90R	410	373	18	6S	27E	289521
Beta 92R	410	375	18	6S	27E	289522
Beta 94	431	608	18	6S	27E	309596
Burgermeister-A	410	475	11	6S	26E	67597
Bush 17A	53	371	23	6S	26E	67600
Bush 18A	53	372	23	6S	26E	67601
Bush 19A	53	373	23	6S	26E	67602
Bush 20A	53	374	23	6S	26E	67603
Bush 21A	53	375	23	6S	26E	67604
Bush 22A	53	376	23	6S	26E	67605
Bush 23A	53	377	23	6S	26E	67606
Bush 24A	53	378	23	6S	26E	67607
Bush 25A	53	379	14	6S	26E	67608
Bush 26A	53	380	14	6S	26E	67609
Bush 27A	53	381	14	6S	26E	67610

9:00 A.M.
PHOENIX, ARIZO.

JUL 26 '94

RECEIVED
BLM, ARIZONA STATE

Name of Claim	Recorded		Location Notice			AMC Serial Number
	Book	Page	Sec.	Township	Range	
Bush 28A	53	382	14	6S	26E	67611
Bush 29A	53	383	14	6S	26E	67612
Bush 30A	53	384	14	6S	26E	67613
Bush 31A	53	385	14	6S	26E	67614
Bush 32A	53	386	14	6S	26E	67615
Bush 33A	53	387	14	6S	26E	67616
Bush 34A	53	388	14	6S	26E	67617
Bush 35A	53	389	14	6S	26E	67618
Bush 36A	53	390	14	6S	26E	67619
Consolidated Metals No. 6R	411	241	12	6S	26E	290504
Consolidated Metals No. 7R	411	243	12	6S	26E	290505
Consolidated Metals No. 8A	410	433	12	6S	26E	67623
Consolidated Metals No. 9A	410	435	12	6S	26E	67624
Consolidated Metals No. 10A	410	437	12	6S	26E	67625
Consolidated Metals No. 11A	410	439	12	6S	26E	67626
Consolidated Metals No. 12A	410	441	12	6S	26E	67627
Consolidated Metals No. 15A	410	443	12	6S	26E	67628
Consolidated Metals No. 16A	410	445	12	6S	26E	67629
Consolidated Metals No. 17A	410	447	12	6S	26E	67630
Consolidated Metals No. 18A	410	449	12	6S	26E	67631
Consolidated Metals No. 20A ✓	410	451	12	6S	26E	67633
Coors A ✓	410	471	12	6S	26E	67634
Delta No. 54	47	574	9	6S	27E	67738
Delta No. 55	51	469	9	6S	27E	67739
Delta No. 56	51	470	9	6S	27E	67740
Delta No. 57	46	185	16	6S	27E	67741
Delta No. 58	46	186	9	6S	27E	67742
Delta No. 59	46	187	16	6S	27E	67743
Delta No. 60	46	188	9	6S	27E	67744
Delta No. 61	46	189	9	6S	27E	67745
Delta 62	46	190	9	6S	27E	67746
Delta No. 63 ✓	51	468	9	6S	27E	67747
Delta No. 65 ✓	51	466	9	6S	27E	67748
Delta No. 67 ✓	51	467	9	6S	27E	67749
Epsilon No. 51	51	38	9	6S	27E	67750
Epsilon No. 52	51	39	9	6S	27E	67751
Gamma No. 83R ✓	410	345	18	6S	27E	289512
Gamma No. 85R ✓	410	347	18	6S	27E	289513
Gamma No. 87R ✓	410	349	7	6S	27E	289514
Gamma No. 89R ✓	410	351	7	6S	27E	289515
Gamma No. 91R ✓	410	353	7	6S	27E	289516
Gamma #63 ✓	47	519	17	6S	27E	67877
Gamma #65	45	472	17	6S	27E	67878
Gamma #66	45	473	17	6S	27E	67879
Gamma #67	45	474	17	6S	27E	67880
Gamma #68	45	475	17	6S	27E	67881

9:00 A.M.
PHOENIX, ARIZ.

Jul 26

RECEIVED
BLM, AZ STAFF

Name of Claim	Recorded		Location Notice			AMC
	Book	Page	Sec.	Township	Range	Serial Number
Gamma #69	45	476	17	6S	27E	67882
Gamma #70	45	477	17	6S	27E	67883
Gamma No. 71	51	454	17	6S	27E	67884
Gamma No. 72	51	455	17	6S	27E	67885
Gamma #73	45	480	17	6S	27E	67886
Gamma #74	45	481	17	6S	27E	67887
Garoga 4A	416	948	3	6S	27E	67755
Garoga 5A	416	950	3	6S	27E	67756
Garoga 6A	416	952	3	6S	27E	67757
Garoga 7A	416	954	3	6S	27E	67758
Garoga 8A	416	956	9	6S	27E	67759
Garoga 9A	416	958	9	6S	27E	67760
Garoga 10A	416	960	9	6S	27E	67761
Garoga 11A	416	962	9	6S	27E	67762
Garoga 12A	416	964	9	6S	27E	67763
Garoga 13A	416	966	10	6S	27E	67764
Garoga 14A	416	968	10	6S	27E	67765
Garoga 15A	416	970	10	6S	27E	67766
Garoga 16A	416	972	10	6S	27E	67767
Garoga #17	46	60	9	6S	27E	67768
Garoga #18	46	59	9	6S	27E	67769
Garoga #19	46	58	9	6S	27E	67770
Garoga #20	46	57	9	6S	27E	67771
Garoga #21	46	56	10	6S	27E	67772
Garoga #22	46	55	10	6S	27E	67773
Garoga #23	46	54	10	6S	27E	67774
Garoga #24	46	53	10	6S	27E	67775
Garoga #25	46	52	10	6S	27E	67776
Griesidieck A ✓	410	473	12	6S	26E	67637
Ironwood A ✓	410	453	12	6S	26E	67638
Ithaca No. 9A ✓	410	455	12	6S	26E	67639
Ithaca No. 12A ✓	410	457	12	6S	26E	67640
Ithaca No. 15A ✓	410	459	12	6S	26E	67641
Ithaca No. 20A ✓	410	461	12	6S	26E	67642
Jinks No. 3 ✓	50	124	17	6S	27E	67893
Jinks No. 4	50	125	17	6S	27E	67894
Jinks No. 5	50	126	20	6S	27E	67895
Jinks No. 6	50	127	20	6S	27E	67896
Jinks No. 22A	410	341	18	6S	27E	67897
Jinks No. 23A	410	343	18	6S	27E	67898
Jinks No. 24	50	145	17	6S	27E	67899
Jinks No. 25	50	146	17	6S	27E	67900
Jinks No. 26	50	147	17	6S	27E	67901
Jinks No. 27	83	126	17	6S	27E	67902
Jinks No. 36	81	469	9	6S	27E	67778
Jinks No. 37	83	128	16	6S	27E	67779
Juanita A ✓	410	333	7	6S	27E	67903 ✓
Knob Hill No. 20R ✓	411	235	12	6S	26E	290501
Knob Hill No. 22R ✓	411	237	12	6S	26E	290502
Lulu Belle R ✓	411	239	12	6S	26E	290503
LS-1	405	418	33	5S	27E	283327
LS-2	405	420	33	5S	27E	283328
LS-3	405	422	33	5S	27E	283329
LS-4	405	424	33	5S	27E	283330
LS-5	405	426	33	5S	27E	283331
LS-6	405	428	33	5S	27E	283332

9:00 A.M.
PHOENIX, ARIZ.

JUL 26

REC'D
S.M. AZ ST

Name of Claim	Recorded		Location Notice			AMC Serial Number
	Book	Page	Sec.	Township	Range	
LS-7	405	430	33	5S	27E	283333
LS-8	405	432	33	5S	27E	283334
LS-9	405	434	33	5S	27E	283335
LS-10	405	436	33	5S	27E	283336
LS-11	405	438	33	5S	27E	283337
LS-12	405	440	33	5S	27E	283338
LS-13	405	442	33	5S	27E	283339
LS-14	405	444	33	5S	27E	283340
LS-15	405	446	33	5S	27E	283341
LS-16	405	448	33	5S	27E	283342
LS-17	405	450	3	6S	27E	283343
LS-18	405	452	3	6S	27E	283344
LS-19	405	454	3	6S	27E	283345
LS-20	405	456	3	6S	27E	283346
LS-21	410	379	12	6S	26E	289500
LS-22	410	381	11	6S	26E	289501
LS-23	410	383	12	6S	26E	289502
LS-24	410	385	11	6S	26E	289503
LS-25	410	387	12	6S	26E	289504
LS-26	410	389	12	6S	26E	289505
LS-27	410	391	7	6S	27E	289506
LS-28	410	393	18	6S	27E	289507
LS-29	410	395	1	6S	26E	289508
LS-30	414	39	23	6S	26E	293492
LS-31	414	41	23	6S	26E	293493
LS-32	414	43	23	6S	26E	293494
LS-33	414	45	23	6S	26E	293495
LS-34	414	47	14	6S	26E	293496
LS-35	414	49	14	6S	26E	293497
LS-36	414	51	14	6S	26E	293498
LS-37	415	297	31	5S	27E	294346
LS-38	415	307	31	5S	27E	294347
LS-39	415	305	31	5S	27E	294348
LS-40	415	319	31	5S	27E	294349
LS-41	415	303	31	5S	27E	294350
LS-42	416	902	10	6S	27E	296318
LS-43	416	904	9	6S	27E	296319
LS-44	416	906	10	6S	27E	296320
LS-45	416	908	9	6S	27E	296321
LS-46	416	910	9	6S	27E	296322
LS-47	416	912	9	6S	27E	296323
LS-48	416	914	9	6S	27E	296324
LS-49	416	916	9	6S	27E	296325
LS-50	419	992	17	6S	27E	298849
LS-51	419	994	17	6S	27E	298850
LS-52	419	996	17	6S	27E	298851
LS-53	419	998	20	6S	27E	298852
LS-54	420	1	20	6S	27E	298853
LS-55	420	3	20	6S	27E	298854
LS-56	420	5	20	6S	27E	298855
LS-57	420	7	20	6S	27E	298856
LS-58	420	9	17	6S	27E	298857
LS-59	420	11	17	6S	27E	298858
LS-60	420	13	17	6S	27E	298859
LS-61	420	45	6	6S	27E	298860
LS-62	471	421	18	6S	27E	329037
LS-63	471	423	18	6S	27E	329038
LS-64	471	425	18	6S	27E	329039
LS-65	471	427	18	6S	27E	329040
LS-66	471	429	18	6S	27E	329041
LS-67	471	431	18	6S	27E	329042

PHOENIX, ARIZ.
9:00 A.M.

JUL 26 '19

RECEIVED
S.M. AZ STAFF

<u>Name of Claim</u>	<u>Recorded</u>		<u>Location Notice</u>			<u>AMC Serial Number</u>
	<u>Book</u>	<u>Page</u>	<u>Sec.</u>	<u>Township</u>	<u>Range</u>	
LS-68	471	433	12	6S	26E	329043
LS-69	471	435	12	6S	26E	329044
LS-70	471	437	12	6S	26E	329045
LS-71	471	439	12	6S	26E	329046
LS-72	471	441	12	6S	26E	329047
LS-73	471	443	12	6S	26E	329048
LS-74	471	445	12	6S	26E	329049
LS-75	471	447	12	6S	26E	329050
LS-76	471	449	12	6S	26E	329051
LS-77	471	451	12	6S	26E	329052
LS-78	471	453	12	6S	26E	329053
LS-79	471	455	12	6S	26E	329054
LS-80	471	457	1	6S	26E	329055
LS-81	471	459	1	6S	26E	329056
LS-82	471	461	1	6S	26E	329057
LS-83	471	463	1	6S	26E	329058
LS-84	471	465	12	6S	26E	329059
LS-85	471	467	12	6S	26E	329060
LS-86	471	469	12	6S	26E	329061
LS-87A	478	253	12	6S	26E	329062
LS-88	471	473	12	6S	26E	329063
Mesquite A ✓	410	427	12	6S	26E	67654 ✓
Oso Ensenada #3	45	323	4	6S	27E	67780
Oso Ensenada #4	45	324	3	6S	27E	67781
Oso Ensenada #5	45	325	4	6S	27E	67782
Oso Ensenada #6	45	326	3	6S	27E	67783
Oso Ensenada #7	45	327	4	6S	27E	67784
Oso Ensenada #8	45	328	3	6S	27E	67785
Oso Ensenada #9	45	329	4	6S	27E	67786
Oso Ensenada #10	45	330	3	6S	27E	67787
Oso Ensenada #11	45	331	4	6S	27E	67788
Oso Ensenada #12	45	332	3	6S	27E	67789
Oso Ensenada #13	45	333	4	6S	27E	67790
Oso Ensenada #14	45	334	3	6S	27E	67791
Oso Ensenada #15	45	335	4	6S	27E	67792
Oso Ensenada #16	45	336	3	6S	27E	67793
Pabst A ✓	414	37	14	6S	26E	67655 ✓
Pond #1	45	303	33	5S	27E	67794
Pond #2	45	304	33	5S	27E	67795
Pond #3	45	305	33	5S	27E	67796
Pond #4	45	306	33	5S	27E	67797
Pond #5	45	307	33	5S	27E	67798
Pond #6	45	308	33	5S	27E	67799
Pond #7	45	309	33	5S	27E	67800
Pond #8	45	310	33	5S	27E	67801
Pond #9	45	311	33	5S	27E	67802
Pond #10	45	312	33	5S	27E	67803
Pond #11	45	313	33	5S	27E	67804
Pond #12	45	314	33	5S	27E	67805
Pond #13	45	315	33	5S	27E	67806
Pond #14	45	316	33	5S	27E	67807
Pond #15	45	317	33	5S	27E	67808
Pond #16	45	318	33	5S	27E	67809
Pond #17	45	319	33	5S	27E	67810
Pond #18	45	320	33	5S	27E	67811
Round Ridge 1R	410	335	18	6S	27E	289509
Round Ridge 2R	410	337	18	6S	27E	289510
Round Ridge 3R	410	339	18	6S	27E	289511
Scalper 7A	416	938	8	6S	27E	67819
Scalper #8	40	344	9	6S	27E	67820

9:00 A.M.
PHOENIX, ARIZ.

JUL 26

RECEIVED
BLM, AZ STA

Name of Claim	Recorded		Location Notice			AMC Serial Number
	Book	Page	Sec.	Township	Range	
Scalper 9A	416	940	9	6S	27E	67821
Scalper #10	40	346	9	6S	27E	67822
Scalper 11A	416	942	9	6S	27E	67823
Scalper #12	40	348	9	6S	27E	67824
Scalper 13A	416	944	9	6S	27E	67825
Scalper #14	40	350	9	6S	27E	67826
Scalper 15A	416	946	9	6S	27E	67827
Scalper #16	40	352	9	6S	27E	67828
Schlitz A ✓	414	35	14	6S	26E	67656 ✓
Senorbac 17A	415	291	31	5S	27E	67544
Senorbac 18A	415	289	31	5S	27E	67545
Senorbac 19A	415	281	31	5S	27E	67546
Senorbac 20A	415	283	31	5S	27E	67547
Senorbac 21A	415	293	31	5S	27E	67548
Senorbac 22A	415	295	31	5S	27E	67549
Senorbac 23A	415	299	31	5S	27E	67550
Senorbac 24A	415	301	31	5S	27E	67551
Senorbac 26A	415	323	31	5S	27E	67553
Senorbac 27A	415	325	31	5S	27E	67554
Senorbac 28A	415	321	31	5S	27E	67555
Senorbac 29A	415	315	31	5S	27E	67556
Senorbac 30A	415	317	31	5S	27E	67557
Senorbac 31A	415	329	31	5S	27E	67558
Senorbac 32A	415	327	31	5S	27E	67559
Senorbac 34A	415	331	31	5S	27E	67560
Senorbac 35A	415	333	31	5S	27E	67561
Senorbac 36A	415	309	32	5S	27E	67562

9:00 A.M.
PHOENIX, ARIZONA

JUL 26 '94

RECEIVED
B.L.M. AZ STATE OFFICE

VOUCHER NUMBER	INVOICE NUMBER	PURCHASE ORDER	INVOICE DATE	AMOUNT	DISCOUNT	NET AMOUNT
600186 ACE			07-05-94	36,801.04	.00	36,801.04
		TOTALS	TOTALS	36,801.04	.00	36,801.04

9:00 A.M.
PHOENIX, ARIZONA

JUL 26 '94

RECEIVED
8:10 A.M. AZ STATE OFFICE

UNITED STATES
DEPARTMENT OF THE INTERIOR
BUREAU OF LAND MANAGEMENT

RECEIPT AND ACCOUNTING ADVICE

NO. 2061962

WG/AZ 07/26/94

Subject: CLAIM MAINTENANCE FEE 1995 (368)

2 17 13 36,800.00

Applicant:

PHELPS DODGE MORENCI INC.
ATTN: GARY L. JONES ADM.
4521 U.S. HWY. 191
MORENCI, AZ. 85540-9795

SAME CK. # 30228596
Remitter: 602-865-4521

Assignor:

LEASE MANAGEMENT DATA NEW UPDATE PAYMENT

ORIGINAL SERIAL NO.	ASG.	TYPE	ST.	CTY.	FUND SYMBOL	ACRES/UNITS	RATE
AMC 67596, ET AL							

AMOUNT	ANV. DATE	EXP. DATE	BILL CYC.	S/C	DISTRICT	NEXT BILL	MISC. DATA	U of M	ACTUAL UNITS

ASSIGNMENT SERIAL NO.	ASG.	TYPE	ST.	CTY.	FUND SYMBOL	ACRES/UNITS	RATE

AMOUNT	ANV. DATE	EXP. DATE	BILL CYC.	S/C	DISTRICT	NEXT BILL	MISC. DATA	U of M	ACTUAL UNITS

APPLY REMITTANCE

ACTION	FUND SYMBOL	CTY.	AMOUNT
FILING FEE			
RENTAL			
UNEARNED			
REFUND			
TOTAL			
AMOUNT DUE			

Remarks:

67544-51 67866-7 290501-5
 67553-62 67869 293492-8
 67596-7 67871
 67600-19 67877-87 294346-50
 67623-34 67893-903 296318-25
 67637-42 101235-88 298849-60
 67654-6 101290-6 309596
 67738-51 267894 329037-63
 67755-76 283327-46
 67778-811 289500-11
 67819-42 289512-22
 BY: 67844-61 DATE:

Lease in Escrow?
 KGS?
 Auto Escalates?
 Auto Renew?

Of Interest?
 Operating Rights?
 Operator
 Bond Filed?

FOR MMS USE ONLY

BILLEE NUMBER	FOREST REFUGE
OCS SECTION CODE	

1186
66892
SR

AFFIDAVIT OF PAYMENT OF RENTAL FEE
FOR UNPATENTED MINING CLAIMS

RECEIVED
ARIZONA STATE OFFICE
Aug 20 10 48 AM '93

STATE OF ARIZONA }
 } ss
COUNTY OF PINAL }

E. C. John, acting for ASARCO Incorporated, claimant, being first duly sworn, deposes and says that he is a citizen of the United States, more than eighteen years of age and resides at Kearny in Pinal County, State of Arizona, and is personally acquainted with the claims listed below;

that the payment of \$100 per mining claim in lieu of annual assessment work has been made for the purpose of holding unpatented mining claims listed below, situated in the Mineral Creek Mining District, Pinal County, Arizona; said payment has been made by and at the expense of ASARCO Inc., owner of said mining claims to comply with the revised mining laws of the United States.

that the said mining claims are contiguous and are consolidated into one group for common development;

that location notices of the following claims are located in Sections 34, Township 2 South, Range 13 East, and Sections 3, 4, 9 and 10, Township 3 South, Range 13 East, G. & S. R. B. & M.

93 + 94 Rental
ENTERED IN COMPUTER
9/2/93 Srivas

Receipt # 2044204

(62)

ORIGINAL LOCATION NOTICES

(Including Amended Location Notices of Certain Claims)

<u>Claim</u>	<u>Book or Docket</u>	<u>Page</u>	<u>BLM Serial No. (AMC)</u>
Teapot No. 11	850	617	1186
Teapot No. 12	850	618	1187
Livingston No. 2	133	196	67365
New Year No. 3	57, Mines	575	67366
New Year No. 4	57, Mines	576	67367
New Year No. 5	57, Mines	577	67368
New Year No. 6	57, Mines	578	67369
New Year No. 7	57, Mines	579	67370
New Year No. 8	57, Mines	580	67371
New Year No. 9	57, Mines	581	67372
Portland No. 8	720	592	67376
Portland No. 9	720	593	67377
Portland No. 10	720	594	67378
Portland No. 11	720	595	67379
Portland No. 12	720	596	67380
Portland No. 13	720	597	67381
Portland No. 14	720	598	67382
Portland No. 15	720	599	67383
Portland No. 16	720	600	67384
Teapot No. 1	834	692	67385
Teapot No. 2	834	693	67386
Teapot No. 3	834	694	67387
Teapot No. 4	834	695	67388
Teapot No. 5	834	696	67389
Teapot No. 6	834	697	67390
Teapot No. 7	834	698	67391
Teapot No. 8	834	699	67392
Teapot No. 9	834	700	67393
Teapot No. 10	834	701	67394
Red Hills No. 1	129	129	67395
Amended	152	393	
Red Hills No. 2	129	130	67396
Amended	152	394	
Red Hills No. 3	129	131	67397
Amended	152	395	
Red Hills No. 4	129	132	67398
Amended	491	46	
Red Hills No. 5	129	133	67399
Amended	491	47	
Red Hills No. 6	129	134	67400
Red Hills No. 7	129	135	67401
Red Hills No. 8	133	195	67402

RECEIVED
 AMERICAN BUREAU OF GEOLOGICAL SURVEY
 OFFICE
 Aug 20 10 49 AM '93

37
DB

ORIGINAL LOCATION NOTICES

(Including Amended Location Notices of Certain Claims)

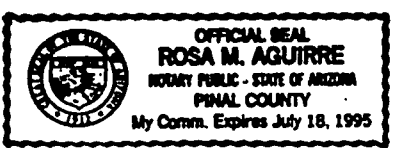
<u>Claim</u>	<u>Book or Docket</u>	<u>Page</u>	<u>BLM Serial No. (AMC)</u>
Red Hills No. 9	129	137	67403
Amended	132	177	
Red Hills No. 11	129	139	67404
Amended	132	178	
Red Hills Fraction	487	394	67405
Red Bluff	495	504	67406
West No. 1	520	971	67407
West No. 2	520	972	67408
West No. 3	520	973	67409
West No. 4	520	974	67410
West No. 5	520	975	67411
West No. 6	520	976	67412
West No. 7	520	977	67413
West No. 8	520	978	67414
West No. 9	520	979	67415
West No. 10	520	980	67416
West No. 11	520	981	67417
West No. 12	520	982	67418
West No. 13	520	983	67419
West No. 14	520	984	67420
West No. 15	520	985	67421
West No. 16	520	986	67422
West No. 17	520	987	67423
West No. 18	520	988	67424
West No. 19	520	989	67425
West No. 20	520	990	67426
West No. 21	520	991	67427

RECEIVED
 ARIZONA BLM OFFICE
 AUG 20 10 49 AM '93

25 Bof

Edward C. John
 E. C. John for ASARCO Incorporated

SUBSCRIBED and sworn to before me this 18th day of August, 1993.



Rosa M. Aguirre
 Notary Public

[Handwritten signature]

314545
66892
JK

AFFIDAVIT OF RENTAL FEES PAID
FOR UNPATENTED MINING CLAIMS

RECEIVED
ARIZONA COUNTY RECORDER OFFICE
Aug 20 10 46 AM '93

STATE OF ARIZONA }
 } SS
COUNTY OF PINAL }

E. C. John, acting for ASARCO Incorporated, claimant, being first duly sworn, deposes and says that he is a citizen of the United States, more than eighteen years of age and resides at Kearny in Pinal County, State of Arizona, and is personally acquainted with the claims listed below;

that the said mining claims are all contiguous and are consolidated into one group for common development;

that the said mining claims are situated in the Banner Mining District, Gila County, Arizona, the location notices of which are recorded in the office of the County Recorder of said county;

that the required \$100 per claim rental fee has been paid to the BLM in lieu of performing annual assessment labor. Said payment was at the expense of ASARCO Incorporated, owner of said claims, for the purpose of complying with the laws of the United States pertaining to retention of mining claims.

that the location notices of the following claims fall within Sections 27 and 28, Township 4 South, Range 15 East, G. & S. R. B. & M.

93 + 94 Rental
ENTERED IN COMPUTER
9/2/93 Seiras

receipt # 2044304 (12)

ORIGINAL AND AMENDED LOCATION NOTICES


<u>Claim</u>	<u>Book or Docket</u>	<u>Page</u>	<u>BLM Serial No. (AMC)</u>
Chilito No. 1	47, Mines	577	66991
Amended	225	136	
Chilito No. 2	47, Mines	580	66992
Amended	225	137	
Cobre Verde No. 8 (Chilito No. 3)	41, Mines	464	66993
Amended	42, Mines	244	
Amended	224	334	
Amended	225	138	
Chilito No. 4	47, Mines	578	66994
Amended	225	139	
Chilito No. 41	225	170	66995
Steamboat 27	830	10-12	314571
Steamboat 28	830	13-15	314572
Steamboat 29	830	16-18	314573
Steamboat 30	830	19-21	314574
Steamboat 31	830	22-24	314575
Steamboat 32	830	25-27	314576
Steamboat 33	830	28-30	314577

RECEIVED
 AMERICAN BANK OF ARIZONA
 AUG 20 10 46 AM '93

Edward C. John

E. C. John for ASARCO Incorporated

SUBSCRIBED and sworn to before me this 18th day of August, 1993.



Rosa M. Aguirre
 Notary Public

12
 BAF

66892
SR

AFFIDAVIT OF RENTAL FEES PAID
FOR UNPATENTED MINING CLAIMS

RECEIVED
ARIZONA COUNTY RECORDER OFFICE
Aug 20 10 45 AM '93

STATE OF ARIZONA }
 } SS
COUNTY OF PINAL }

E. C. John, acting for ASARCO Incorporated, claimant, being first duly sworn, deposes and says that he is a citizen of the United States, more than eighteen years of age and resides at Kearny in Pinal County, State of Arizona, and is personally acquainted with the claims listed below;

that the said mining claims are all contiguous and are consolidated into one group for common development;

that the said claims are situated in the Banner Mining District, Gila County, Arizona, the location notices of which are recorded in the office of the County Recorder of said county;

that the required \$100 per mining claim rental fee has been paid to the BLM at the expense of ASARCO Incorporated, owner of said claims for the purpose of complying with the laws of the United States concerning the retention of unpatented mining claims.

that the location notices for said claims are located in Sections 22 and 27, Township 4 South, Range 15 East, G. & S. R. B. & M.

93 + 94 Rental
ENTERED IN COMPUTER

9/2/93
SRivas

Receipt # 2044304

(17)

ORIGINAL AND AMENDED LOCATION NOTICES

<u>Claim</u>	<u>Book or Docket</u>	<u>Page</u>	<u>BLM Serial No. (AMC)</u>
Chilito No. 6	47, Mines	581	66996
Amended	42, Mines 225	140	
Chilito No. 7	47, Mines	582	66997
Amended	42, Mines 225	141	
Chilito No. 8	47, Mines	583	66998
Amended	225	142	
Copper Glance No. 1 (Chilito 12)	41, Mines	464	66999
Amended	42, Mines	246	
Amended	225	145	
Copper Glance No. 2 (Chilito 13)	41, Mines	465	67000
Amended	42, Mines	247	
Amended	225	146	
Two Bridges (Chilito 14)	47, Mines	559	67001
Amended	42, Mines	248	
Amended	225	147	
Evener (Chilito 15)	47, Mines	560	67002
Amended	42, Mines	249	
Amended	225	148	
Copper Glance No. 7 (Chilito 19)	41, Mines	466	67003
Amended	42, Mines	250	
Amended	225	149	
Chilena No. 3 (Chilito 29)	47, Mines	556	67004
Amended	42, Mines	260	
Amended	225	159	
Chilena No. 4 (Chilito 30)	47, Mines	557	67005
Amended	42, Mines	261	
Amended	225	160	

RECEIVED
 P. M.
 ARIZONA STATE OFFICE
 Aug 20 10 45 AM '93

10 *Def*

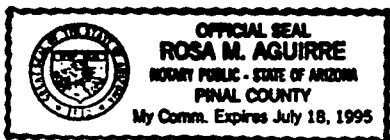
ORIGINAL AND AMENDED LOCATION NOTICES

<u>Claim</u>	<u>Book or Docket</u>	<u>Page</u>	<u>BLM Serial No. (AMC)</u>	
Chilena No. 5 (Chilito 32)	47, Mines	558	67006	
Amended	42, Mines	262	} Aug 20 10 45 AM '93 RECEIVED BLM OFFICE	
Amended	225	161		
Chilena No. 2 (Chilito 33)	47, Mines	555		67007
Amended	42, Mines	263		
Amended	225	162		
Chilito No. 42	238	465		67008
Ethel	41, Mines	12		67009
Spring	47, Mines	121		67010
Drusilla	47, Mines	93		67011
Fanny	47, Mines	94		67012

Edward C. John

 E. C. John for ASARCO Incorporated

SUBSCRIBED and sworn to before me this 18th day of August, 1993.



Rosa M. Aguirre

 Notary Public

7
 Baf

66892
SR

AFFIDAVIT OF RENTAL FEES PAID
FOR UNPATENTED MINING CLAIMS

RECEIVED
BLM
ARIZONA STATE OFFICE
AUG 20 10 45 AM '93

STATE OF ARIZONA }
 } SS
COUNTY OF PINAL }

E. C. John, acting for ASARCO Incorporated, claimant, being first duly sworn, deposes and says that he is a citizen of the United States, more than eighteen years of age and resides at Kearny in Pinal County, State of Arizona, and is personally acquainted with the claims listed below;

that the required annual \$100 per mining claim rental fee has been paid to the BLM for the benefit of, and for the purpose of holding claims listed below, situated in the Banner Mining District, Gila County, Arizona; that said rental fee was paid to comply with the revised laws of the United States pertaining to retention of unpatented mining claims.

that the said mining claims are all contiguous and are consolidated into one group for common development;

The location notices for said claims are located within Section 27, Township 4 South, Range 15 East, G. & S. R. B. & M.

93 + 94 Rental
ENTERED IN COMPUTER
9/2/93 SRms

(8)

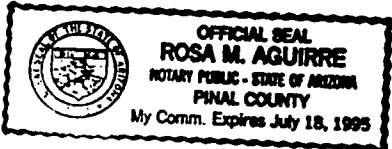
ORIGINAL AND AMENDED LOCATION NOTICES

<u>Claim</u>	<u>Book or Docket</u>	<u>Page</u>	<u>BLM Serial No. (AMC)</u>
Black Eagle No. 1	49, Mines	550	67014
Black Eagle No. 2	49, Mines	550	67015
Black Eagle No. 3	49, Mines	551	67016
Black Eagle No. 4	49, Mines	551	67017
Black Eagle No. 5	49, Mines	551	67018
Black Eagle No. 6	49, Mines	552	67019
Fraction No. 6	160	511	67020
Amended	226	538	
Amended	250	456	
Chilito No. 9	47, Mines	586	67013
Amended	224	335	
Amended	225	143	

Edward John

 E. C. John for ASARCO Incorporated

SUBSCRIBED and sworn to before me this 18th day of August, 1993.



Rosa M. Aguirre

 Notary Public

RECEIVED
 ARIZONA STATE SERVICE
 AUG 20 10 45 AM '93

8-
 Bat

AFFIDAVIT OF PAYMENT OF ANNUAL RENTAL FEES
FOR UNPATENTED MINING CLAIMS

RECEIVED
MINING CLAIMS OFFICE
AUG 20 10 46 AM '93

STATE OF ARIZONA }
 } SS
COUNTY OF PINAL }

E. C. John, acting for ASARCO Incorporated, claimant, being first duly sworn, deposes and says that he is a citizen of the United States, more than eighteen years of age and resides at Kearny in Pinal County, State of Arizona, and is personally acquainted with the claims listed below;

that the required payment of annual retail fees for the purpose of holding claims listed below, situated in the Banner Mining District, Gila County, Arizona;

that prior to the 31st of August, 1993, a fee of \$100 per mining claim was paid in lieu of annual assessment work for the years 1993 and 1994. Such payment was made by and at the expense of ASARCO Incorporated, owner of said claims, for the purpose of complying with the revised laws of the United States pertaining to retention of unpatented mining claims.

that location notices for said mining claims are located in Section 11, Township 5 South, Range 15 East, G. & S. R. B.

93 + 94 Rental
ENTERED IN COMPUTER
9/2/93 SRivas

(4)

ORIGINAL AND AMMENDED LOCATION NOTICES

<u>Claim</u>	<u>Book or Docket</u>	<u>Page</u>	<u>BLM Serial No. (AMC)</u>
Dick No. 17	62	354	67021
Dick No. 18	62	355	67022
Dick No. 19	62	356	67023
Dick No. 20	62	357	67024

Edward C. John

 E. C. John for ASARCO Incorporated

SUBSCRIBED and sworn to before me this 18th day of August, 1993

RECEIVED
 AUG 20 10 46 AM '93
 ANIMAL SERVICE DIVISION



Rosa M. Aguirre

 Notary Public

AFFIDAVIT OF PAYMENT OF RENTAL FEES
FOR UNPATENTED MINING CLAIMS

RECEIVED
BLM
ARIZONA STATE OFFICE
Aug 20 10 49 AM '93

STATE OF ARIZONA }
 } SS
COUNTY OF PINAL }

E. C. John, acting for ASARCO Incorporated, claimant, being first duly sworn, deposes and says that he is a citizen of the United States, more than eighteen years of age and resides at Kearny in Pinal County, State of Arizona, and is personally acquainted with the claim listed below;

that the required payment of \$100 rental fee for the years 1993 and 1994 in lieu of annual assessment work has been made to the BLM for the purpose of holding claims listed below, situated in the Mineral Creek Mining District, Pinal County, Arizona; that the payment was made by and at the expense of ASARCO Incorporated, owner of said claims, for the purpose of complying with the revised laws of the United States pertaining to annual assessment work.

that the location notice is located in Section 11, Township 3 South, Range 13 East, G. & S. R. B. & M.

93 + 94 Rental
ENTERED IN COMPUTER
9/2/93 SRivas

(1)

ORIGINAL AND AMENDED LOCATION NOTICES

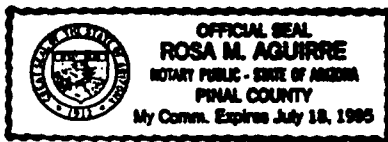
<u>Claim</u>	<u>Book or Docket</u>	<u>Page</u>	<u>BLM Serial No. (AMC)</u>
Wedge No. 1 ✓	431	418	67025 ✓

Edward C. John

 E. C. John for ASARCO Incorporated

RECEIVED
 BLM
 ARIZONA STATE OFFICE
 Aug 20 10 49 AM '93

SUBSCRIBED and sworn to before me this 18th day of August, 1993.



Rosa M. Aguirre

 Notary Public

1
bat

668

AFFIDAVIT OF PAYMENT OF RENTAL FEES

FOR UNPATENTED MINING CLAIMS

STATE OF ARIZONA }
 } ss
COUNTY OF PINAL }

RECEIVED
ARIZONA STATE OFFICE
AUG 20 10 48 AM '93

E. C. John, acting for ASARCO Incorporated, claimant, being first duly sworn, deposes and says that he is a citizen of the United States, more than eighteen years of age and resides at Kearny in Pinal County, State of Arizona, and is personally acquainted with the claims listed below;

that the said mining claims are contiguous and are consolidated into one group for common development, that said mining claims are situated in the Riverside Mining District, Pinal County, Arizona;

that payment of the \$100 per mining rental fees for the years 1993 and 1994 were made by and at the expense of ASARCO Incorporated, owner of said claims, for the purpose of complying with the revised laws of the United States pertaining to retention of unpatented mining claims.

that the location notices of the following claims are located in Sections 7 and 18, Township 4 South, Range 14 East, and Section 13, Township 4 South, Range 13 East, G. & S. R. B. & M.

93 + 94 Rental
ENTERED IN COMPUTER
9/7/93 skwas

(49)

ORIGINAL AND AMENDED LOCATION NOTICES

<u>Claim</u>	<u>Book or Docket</u>	<u>Page</u>	<u>BLM Serial No. (AMC)</u>
Erman No. 1	537	209	67124
Amended	974	163	
Erman No. 2	537	210	67125
Amended	974	165	
Erman No. 3	537	211	67126
Amended	974	167	
Erman No. 4	537	212	67127
Amended	974	169	
Erman No. 5	537	213	67128
Amended	974	171	
Erman No. 6	537	214	67129
Amended	974	173	
Erman No. 7	537	215	67130
Amended	974	175	
Erman No. 8	537	216	67131
Amended	974	177	
Erman No. 9	537	217	67132
Amended	974	179	
Erman No. 10	537	218	67133
Amended	974	181	
Erman No. 11	537	219	67134
Amended	974	183	
Erman No. 12	537	220	67135
Amended	974	185	
Erman No. 13	537	221	67136
Amended	974	187	
Erman No. 14	537	222	67137
Amended	974	189	
Erman No. 15	537	223	67138
Amended	974	191	
Erman No. 16	537	224	67139
Amended	974	193	
Erman No. 17	537	225	67140
Amended	974	195	
Erman No. 18	537	226	67141
Amended	974	197	
Erman No. 19	537	227	67142
Amended	974	199	
Erman No. 20	537	228	67143
Amended	974	201	
Erman No. 21	537	229	67144
Amended	974	203	
Erman No. 22	537	230	67145
Amended	974	205	
Erman No. 23	537	231	67146

Aug 20 10 48 AM '93

RECEIVED
BLM
ARIZONA FIELD OFFICE

23 pat

ORIGINAL AND AMENDED LOCATION NOTICES

<u>Claim</u>	<u>Book or Docket</u>	<u>Page</u>	<u>BLM Serial No. (AMC)</u>
Amended	974	207	
Erman No. 24	537	232	67147
Amended	974	209	
Erman No. 25	537	233	67148
Amended	974	211	
Erman No. 26	537	234	67149
Amended	974	213	
Erman No. 27	537	235	67150
Amended	974	215	
Erman No. 28	537	236	67151
Amended	974	217	
Erman No. 29	537	237	67152
Amended	974	219	
Erman No. 30	542	378	67153
Amended	974	221	
Erman No. 31	542	379	67154
Amended	974	223	
River No. 4	673	389	67155
River No. 5	673	390	67156
River No. 6	673	391	67157
River No. 7	673	392	67158
River No. 8	673	393	67159
River No. 9	673	394	67160
River No. 13	673	398	67161
River No. 14	673	399	67162
River No. 15	673	400	67163
River No. 16	673	401	67164
River No. 17	673	402	67165
River No. 18	673	403	67166
River No. 22	673	404	67167
River No. 23	673	405	67168
River No. 24	673	406	67169
River No. 25	673	407	67170
River No. 26	673	408	67171
River No. 27	673	409	67172

RECEIVED
 BUREAU OF LAND MANAGEMENT
 AUG 20 10 48 AM '93

Edward C. John

E. C. John for ASARCO Incorporated

SUBSCRIBED and sworn to before me this 18th day of August, 1993.

Rosa M. Aquinno
 Notary Public



26 Bat

49

668

AFFIDAVIT OF RENTAL FEES PAID
FOR UNPATENTED MINING CLAIMS

RECEIVED
ARIZONA DEPT. OF REVENUE
AUG 20 10 47 AM '93

STATE OF ARIZONA }
 } SS
COUNTY OF PINAL }

E. C. John, acting for ASARCO Incorporated, claimant, being first duly sworn, deposes and says that he is a citizen of the United States, more than eighteen years of age and resides at Kearny in Pinal County, State of Arizona, and is personally acquainted with the claims listed below;

that the required annual rental fee of \$100 per claim has been paid for the years 1993 and 1994 for the purpose of holding claims listed below, situated in the Riverside Mining District, Pinal County, Arizona; that the rental fee was paid at the expense of ASARCO Incorporated, owner of said claims, to comply with the revised laws of the United States.

that the said mining claims are contiguous and are consolidated into one group for common development;

that the location notices of the following claims are located in Section 1, Township 4 South, Range 14 East, G. & S. R. B. & M.

93 + 94 Rental
ENTERED IN COMPUTER
9/2/93 Steins

(16)

ORIGINAL LOCATION NOTICES

<u>Claim</u>	<u>Book or Docket</u>	<u>Page</u>	<u>BLM Serial No. (AMC)</u>
Belgravia No. 1	536	29	67349
Belgravia No. 2	536	30	67350
Belgravia No. 3	536	31	67351
Belgravia No. 4	536	32	67352
Belgravia No. 5	536	33	67353
Belgravia No. 6	536	34	67354
Belgravia No. 7	536	35	67355
Belgravia No. 8	536	36	67356
Belgravia No. 9	536	37	67357
Belgravia No. 10	536	38	67358
Belgravia No. 11	536	39	67359
Belgravia No. 12	536	40	67360
Belgravia No. 13	536	41	67361
Belgravia No. 14	536	42	67362
Belgravia No. 15	536	43	67363
Belgravia No. 16	536	44	67364

RECEIVED
 BLM
 ARIZONA DISTRICT OFFICE
 AUG 20 10 47 AM '93

Edward C. John
 E. C. John for ASARCO Incorporated

SUBSCRIBED and sworn to before me this 18th day of August, 1993.



Rosa M. Aguirre
 Notary Public

16
Baf

AFFIDAVIT OF PAYMENT OF RENTAL FEE
FOR UNPATENTED MINING CLAIMS

STATE OF ARIZONA }
 } SS
COUNTY OF PINAL }

RECEIVED
BLM
ARIZONA STATE OFFICE
Aug 20 10 48 AM '93

E. C. John, acting for ASARCO Incorporated, claimant, being first duly sworn, deposes and says that he is a citizen of the United States, more than eighteen years of age and resides at Kearny in Pinal County, State of Arizona, and is personally acquainted with the claims listed below;

that the required payment of \$100 rental fee per claim for retention of unpatented mining claims listed below, situated in the Mineral Creek Mining District, Pinal County, Arizona; has been made to the BLM by and for ASARCO Incorporated, owner of said claims, for the purpose of complying with the revised mining laws of the United States.

that the location notices of the following claims are located in Section 34, Township 2 South, Range 13 East, G. & S. R. B. & M.

93 + 94 Rental
ENTERED IN COMPUTER
9/2/93 Skims

(1)

ORIGINAL LOCATION NOTICE

<u>Claim</u>	<u>Book or Docket</u>	<u>Page</u>	<u>BLM Serial No.</u> <u>(AMC)</u>
Portland 5 ✓	683	163	67373 ✓

RECEIVED
 BLM
 ARIZONA STATE OFFICE
 AUG 20 10 48 AM '93



 E. C. John for ASARCO Incorporated

SUBSCRIBED and sworn to before me this 18th day of August, 1993.





 Notary Public

1/Bof

AFFIDAVIT OF PAYMENT OF RENTAL FEES
ON UNPATENTED MINING CLAIMS

RECEIVED
BLM
ARIZONA STATE OFFICE
Aug 20 10 48 AM '93

STATE OF ARIZONA }
 } SS
COUNTY OF PINAL }

E. C. John, acting for ASARCO Incorporated, claimant, being first duly sworn, deposes and says that he is a citizen of the United States, more than eighteen years of age and resides at Kearny in Pinal County, State of Arizona, and is personally acquainted with the claims listed below;

that the required payment of \$100 per mining claim rental fee has been made to the BLM for the purpose of holding unpatented mining claims listed below, situated in the Mineral Creek Mining District, Pinal County, Arizona; that said payment of fees was made by ASARCO Inc., owner of said claims, for the purpose of complying with the revised mining laws of the United States.

That the said mining claims are contiguous and are consolidated into one group for common development;

that location notices of the following claims are located in Section 3, Township 3 South, Range 13 East, G. & S. R. B. & M.

93 & 94 Rental
ENTERED IN COMPUTER
9/2/93 *SRV*

(2)

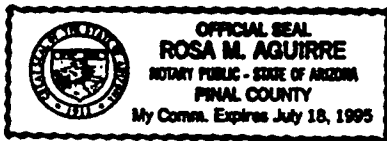
ORIGINAL LOCATION NOTICES

<u>Claim</u>	<u>Book or Docket</u>	<u>Page</u>	<u>BLM Serial No. (AMC)</u>
Portland 6 >	683	164	67374 >
Portland 7 >	683	165	67375 >

E. C. John

 E. C. John for ASARCO Incorporated

SUBSCRIBED and sworn to before me this 18th day of August, 1993.



Rosa M. Aguirre

 Notary Public

RECEIVED
 ARIZONA BLM OFFICE
 AUG 20 10 48 AM '93

2/64

66892
101235
267894
289500
290501
293492
298849
SR

July 29, 1993

U.S. Department of Interior
Bureau of Land Management
Arizona State Office
P.O. Box 16563
Phoenix, AZ 85014

RE: Payment of Rental Fee in Lieu of Annual Assessment Work

Gentlemen:

This will serve as notice that Phelps Dodge Mining Company, a division of Phelps Dodge Corporation, whose address for the purposes of this filing is 4521 U.S. Highway 191, Morenci, AZ 85540-9795, intends to hold the mining claims and/or mill sites described on Exhibit A attached hereto for the assessment years ending September 1, 1993 and September 1, 1994, respectively, by payment of the annual rental fee of \$100 per claim or site per year or a total of \$200 per claim or site. Payment of such amount is made herewith for each such assessment year for each of the claims and sites the name and BLM serial number of which, and the book and page or index number of recording of the location notice in the official records of Graham County, Arizona of which, is set forth on Exhibit A attached hereto and by this reference incorporated herein.

PHELPS DODGE MINING COMPANY, a division of Phelps Dodge Corporation

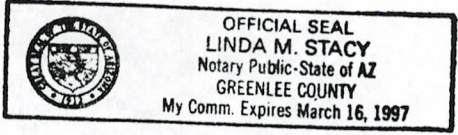
By G.L. Jones
G. L. Jones

RECEIVED
BLM AZ STATE OFFICE
JUL 30 '93
9:00 A.M.
PHOENIX, ARIZONA

STATE OF ARIZONA)
) ss.
County of Greenlee)

The foregoing instrument was acknowledged before me this 29th day of July, 1993, by G. L. Jones, Property & Water Administrator, Morenci Branch of PHELPS DODGE MINING COMPANY, a division of Phelps Dodge Corporation, a New York Corporation, for and on behalf of the corporation.

By Linda M. Stacy
Notary Public



93 + 94 Rental
ENTERED IN COMPUTER
8/11/93 SR

106

R-OK
A-OK
11-22-93

EXHIBIT "A"

(LODE)

9:00 A.M.
PHOENIX, ARIZONA

JUL 30 '93

RECEIVED
BLM. AZ STATE OFFICE

Name of Claim	Recorded		Location Notice is Posted in			Serial Number
	Book	Page	Section	Township	Range	
Ace 19A	414	31	Sec. 14,	T.6S.,	R.26E.	101253 ✓
Ace 20A	414	33	Sec. 14,	T.6S.,	R.26E.	101254 ✓
- Ace No. 21	324	276	Sec. 1,	T.6S.,	R.26E.	101255 ✓
- Ace No. 22	324	278	Sec. 1,	T.6S.,	R.26E.	101256 ✓
- Ace No. 23	324	280	Sec. 1,	T.6S.,	R.26E.	101257 ✓
- Ace No. 24	324	282	Sec. 1,	T.6S.,	R.26E.	101258 ✓
- Ace No. 25	324	284	Sec. 1,	T.6S.,	R.26E.	101259 ✓
- Ace No. 26	324	286	Sec. 1,	T.6S.,	R.26E.	101260 ✓
- Ace No. 27	324	288	Sec. 1,	T.6S.,	R.26E.	101261 ✓
- Ace No. 28	324	290	Sec. 1,	T.6S.,	R.26E.	101262 ✓
- Ace No. 29	324	292	Sec. 1,	T.6S.,	R.26E.	101263 ✓
- Ace No. 30	324	294	Sec. 1,	T.6S.,	R.26E.	101264 ✓
- Ace No. 31	324	296	Sec. 1,	T.6S.,	R.26E.	101265 ✓
- Ace No. 32	324	298	Sec. 6,	T.6S.,	R.27E.	101266 ✓
- Ace No. 33	324	300	Sec. 6,	T.6S.,	R.27E.	101267 ✓
- Ace No. 34	324	302	Sec. 6,	T.6S.,	R.27E.	101268 ✓
- Ace No. 35	324	304	Sec. 1,	T.6S.,	R.26E.	101269 ✓
- Ace No. 36	324	306	Sec. 1,	T.6S.,	R.26E.	101270 ✓
- Ace No. 37	324	308	Sec. 6,	T.6S.,	R.27E.	101271 ✓
- Ace No. 38	324	310	Sec. 6,	T.6S.,	R.27E.	101272 ✓
- Ace No. 39	324	312	Sec. 6,	T.6S.,	R.27E.	101273 ✓
- Ace No. 40	324	314	Sec. 6,	T.6S.,	R.27E.	101274 ✓
- Ace No. 41	324	316	Sec. 6,	T.6S.,	R.27E.	101275 ✓
- Ace No. 42	324	318	Sec. 6,	T.6S.,	R.27E.	101276 ✓
- Ace No. 43	324	320	Sec. 6,	T.6S.,	R.27E.	101277 ✓
- Ace No. 44	324	322	Sec. 6,	T.6S.,	R.27E.	101278 ✓
- Ace No. 45	324	324	Sec. 6,	T.6S.,	R.27E.	101279 ✓
- Ace No. 46	324	326	Sec. 6,	T.6S.,	R.27E.	101280 ✓
- Ace No. 47	324	328	Sec. 6,	T.6S.,	R.27E.	101281 ✓
- Ace 48-A	410	397	Sec. 11,	T.6S.,	R.26E.	101282 ✓
- Ace 49-A	410	399	Sec. 11,	T.6S.,	R.26E.	101283 ✓
- Ace 50-A	410	401	Sec. 11,	T.6S.,	R.26E.	101284 ✓
- Ace 51-A	410	403	Sec. 11,	T.6S.,	R.26E.	101285 ✓
- Ace 52-A	410	405	Sec. 11,	T.6S.,	R.26E.	101286 ✓
- Ace 53-A	410	407	Sec. 11,	T.6S.,	R.26E.	101287 ✓
- Ace 54-A	410	409	Sec. 2,	T.6S.,	R.26E.	101288 ✓
- Ace 55-A	411	245	Sec. 2,	T.6S.,	R.26E.	267894 ✓
- Ace 56-A	410	413	Sec. 1,	T.6S.,	R.26E.	101290 ✓
- Ace 57-A	410	415	Sec. 1,	T.6S.,	R.26E.	101291 ✓
- Ace 58-A	410	417	Sec. 1,	T.6S.,	R.26E.	101292 ✓
- Ace 59-A	410	419	Sec. 1,	T.6S.,	R.26E.	101293 ✓
- Ace 60-A	410	421	Sec. 1,	T.6S.,	R.26E.	101294 ✓
- Ace 61-A	410	423	Sec. 1,	T.6S.,	R.26E.	101295 ✓
- Ace 62-A	410	425	Sec. 1,	T.6S.,	R.26E.	101296 ✓
- A-1A	410	469	Sec. 12,	T.6S.,	R.26E.	67596 ✓
- Burgermeister-A	410	475	Sec. 11,	T.6S.,	R.26E.	67597 ✓
- Bush 17A	53	371	Sec. 23,	T.6S.,	R.26E.	67600 ✓
- Bush 18A	53	372	Sec. 23,	T.6S.,	R.26E.	67601 ✓
- Bush 19A	53	373	Sec. 23,	T.6S.,	R.26E.	67602 ✓
- Bush 20A	53	374	Sec. 23,	T.6S.,	R.26E.	67603 ✓
- Bush 21A	53	375	Sec. 23,	T.6S.,	R.26E.	67604 ✓
- Bush 22A	53	376	Sec. 23,	T.6S.,	R.26E.	67605 ✓
- Bush 23A	53	377	Sec. 23,	T.6S.,	R.26E.	67606 ✓
- Bush 24A	53	378	Sec. 23,	T.6S.,	R.26E.	67607 ✓
- Bush 25A	53	379	Sec. 14,	T.6S.,	R.26E.	67608 ✓
- Bush 26A	53	380	Sec. 14,	T.6S.,	R.26E.	67609 ✓
- Bush 27A	53	381	Sec. 14,	T.6S.,	R.26E.	67610 ✓
- Bush 28A	53	382	Sec. 14,	T.6S.,	R.26E.	67611 ✓
- Bush 29A	53	383	Sec. 14,	T.6S.,	R.26E.	67612 ✓
- Bush 30A	53	384	Sec. 14,	T.6S.,	R.26E.	67613 ✓
- Bush 31A	53	385	Sec. 14,	T.6S.,	R.26E.	67614 ✓
- Bush 32A	53	386	Sec. 14,	T.6S.,	R.26E.	67615 ✓
- Bush 33A	53	387	Sec. 14,	T.6S.,	R.26E.	67616 ✓
- Bush 34A	53	388	Sec. 14,	T.6S.,	R.26E.	67617 ✓

293492-293498 ✓

101253-101288 ✓ 267894 ✓ 67596-67597 ✓ 67
 101290-101296 ✓ 289500-289505 ✓ 67600-67619 ✓ 67633-67634 ✓
 290501-290505 ✓ 289508 ✓ 67623-67631 ✓ 67637-67642 ✓
 298860 ✓ 67654-67656 ✓

Name of Claim	Recorded		Location Notice is Posted in			BLM Serial Number
	Book	Page	Section	Township	Range	
-Bush 35A	53	389	Sec. 14,	T.6S.,	R.26E.	67618
-Bush 36A	53	390	Sec. 14,	T.6S.,	R.26E.	67619
-Consolidated						
-Metals No. 6R	411	241	Sec. 12,	T.6S.,	R.26E.	290504
-Consolidated						
-Metals No. 7R	411	243	Sec. 12,	T.6S.,	R.26E.	290505
-Consolidated						
-Metals No. 8-A	410	433	Sec. 12,	T.6S.,	R.26E.	67623
-Consolidated						
-Metals No. 9-A	410	435	Sec. 12,	T.6S.,	R.26E.	67624
-Consolidated						
-Metals No. 10-A	410	437	Sec. 12,	T.6S.,	R.26E.	67625
-Consolidated						
-Metals No. 11-A	410	439	Sec. 12,	T.6S.,	R.26E.	67626
-Consolidated						
-Metals No. 12-A	410	441	Sec. 12,	T.6S.,	R.26E.	67627
-Consolidated						
-Metals No. 15-A	410	443	Sec. 12,	T.6S.,	R.26E.	67628
-Consolidated						
-Metals No. 16-A	410	445	Sec. 12,	T.6S.,	R.26E.	67629
-Consolidated						
-Metals No. 17-A	410	447	Sec. 12,	T.6S.,	R.26E.	67630
-Consolidated						
-Metals No. 18-A	410	449	Sec. 12,	T.6S.,	R.26E.	67631
-Consolidated						
-Metals No. 20-A	410	451	Sec. 12,	T.6S.,	R.26E.	67633
-Coors-A	410	471	Sec. 12,	T.6S.,	R.26E.	67634
-Griesdieck-A	410	473	Sec. 12,	T.6S.,	R.26E.	67637
-Ironwood-A	410	453	Sec. 12,	T.6S.,	R.26E.	67638
-Ithaca No. 9-A	410	455	Sec. 12,	T.6S.,	R.26E.	67639
-Ithaca No. 12-A	410	457	Sec. 12,	T.6S.,	R.26E.	67640
-Ithaca No. 15-A	410	459	Sec. 12,	T.6S.,	R.26E.	67641
-Ithaca No. 20-A	410	461	Sec. 12,	T.6S.,	R.26E.	67642
-Knob Hill No. 20R	411	235	Sec. 12,	T.6S.,	R.26E.	290501
-Knob Hill No. 22R	411	237	Sec. 12,	T.6S.,	R.26E.	290502
-Lulu Belle-R	411	239	Sec. 12,	T.6S.,	R.26E.	290503
-Mesquite-A	410	427	Sec. 12,	T.6S.,	R.26E.	67654
-Pabst-A	414	37	Sec. 14,	T.6S.,	R.26E.	67655
-Schlitz-A	414	35	Sec. 14,	T.6S.,	R.26E.	67656
-LS-21	410	379	Sec. 12,	T.6S.,	R.26E.	289500
-LS-22	410	381	Sec. 11,	T.6S.,	R.26E.	289501
-LS-23	410	383	Sec. 12,	T.6S.,	R.26E.	289502
-LS-24	410	385	Sec. 11,	T.6S.,	R.26E.	289503
-LS-25	410	387	Sec. 12,	T.6S.,	R.26E.	289504
-LS-26	410	389	Sec. 12,	T.6S.,	R.26E.	289505
-LS-29	410	395	Sec. 1,	T.6S.,	R.26E.	289508
-LS-30	414	39	Sec. 23,	T.6S.,	R.26E.	293492
-LS-31	414	41	Sec. 23,	T.6S.,	R.26E.	293493
-LS-32	414	43	Sec. 23,	T.6S.,	R.26E.	293494
-LS-33	414	45	Sec. 23,	T.6S.,	R.26E.	293495
-LS-34	414	47	Sec. 14,	T.6S.,	R.26E.	293496
-LS-35	414	49	Sec. 14,	T.6S.,	R.26E.	293497
-LS-36	414	51	Sec. 14,	T.6S.,	R.26E.	293498
-LS-61	420	45	Sec. 6,	T.6S.,	R.27E.	298860

54

9:00 A.M.
PHOENIX, ARIZONA

JUL 30 '93

RECEIVED
BLM, AZ STATE OFFICE

UNITED STATES
DEPARTMENT OF THE INTERIOR
BUREAU OF LAND MANAGEMENT

RECEIPT AND ACCOUNTING ADVICE

NO. 1900731 04

WB/AZ

08/02/93

Subject: CLAIM RENTAL FEE 1993 & 1994 (106) ✓

2 9 13

21,200.00

Applicant:

PHELPS DODGE MINING CO.
4521 U.S. HIGHWAY 191
MORENCI AZ 85540-9795

Remitter: SAME CK # 30222428

epi

Assignor:

LEASE MANAGEMENT DATA NEW UPDATE PAYMENT

ORIGINAL SERIAL NO.	ASG.	TYPE	ST.	CTY.	FUND SYMBOL	ACRES/UNITS	RATE
AMC 101253, ET AL							

AMOUNT	ANV. DATE	EXP. DATE	BILL CYC.	S/C	DISTRICT	NEXT BILL	MISC. DATA	U of M	ACTUAL UNITS

ASSIGNMENT SERIAL NO.	ASG.	TYPE	ST.	CTY.	FUND SYMBOL	ACRES/UNITS	RATE

AMOUNT	ANV. DATE	EXP. DATE	BILL CYC.	S/C	DISTRICT	NEXT BILL	MISC. DATA	U of M	ACTUAL UNITS

APPLY REMITTANCE

ACTION	FUND SYMBOL	CTY.	AMOUNT
FILING FEE			
RENTAL			
UNEARNED			
REFUND			
TOTAL			
AMOUNT DUE			

Remarks:

BY:

DATE:

- Lease in Escrow?
- KGS? Of Interest?
- Auto Escalates? Operating Rights?
- Auto Renew? Operator
- Bond Filed?

FOR MMS USE ONLY

BILLEE	FOREST REFUGE
NUMBER	
OCS SECTION	
CODE	

101235.

66892

294346

TP

July 29, 1993

U.S. Department of Interior
Bureau of Land Management
Arizona State Office
P.O. Box 16563
Phoenix, AZ 85014

RE: Payment of Rental Fee in Lieu of Annual Assessment Work

Gentlemen:

This will serve as notice that Phelps Dodge Mining Company, a division of Phelps Dodge Corporation, whose address for the purposes of this filing is 4521 U.S. Highway 191, Morenci, AZ 85540-9795, intends to hold the mining claims and/or mill sites described on Exhibit A attached hereto for the assessment years ending September 1, 1993 and September 1, 1994, respectively, by payment of the annual rental fee of \$100 per claim or site per year or a total of \$200 per claim or site. Payment of such amount is made herewith for each such assessment year for each of the claims and sites the name and BLM serial number of which, and the book and page or index number of recording of the location notice in the official records of Graham County, Arizona of which, is set forth on Exhibit A attached hereto and by this reference incorporated herein.

PHELPS DODGE MINING COMPANY, a division
of Phelps Dodge Corporation

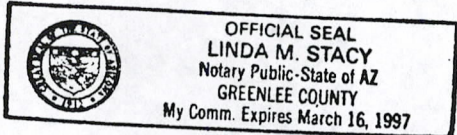
By G.L. Jones
G. L. Jones

STATE OF ARIZONA)
) ss.
County of Greenlee)

RECEIVED
BLM AZ STATE OFFICE
JUL 30 '93
9:00 A.M.
PHOENIX, ARIZONA

The foregoing instrument was acknowledged before me this 29th day of July, 1993, by G. L. Jones, Property & Water Administrator, Morenci Branch of PHELPS DODGE MINING COMPANY, a division of Phelps Dodge Corporation, a New York Corporation, for and on behalf of the corporation.

By Linda M. Stacy
Notary Public



29

93 + 94 Rental
ENTERED IN COMPUTER

TO

R-OK
A-OK

EXHIBIT "A"

(LODE)

<u>Name of Claim</u>	<u>Recorded</u>		<u>Location Notice is Posted in</u>			<u>BLM Serial Number</u>
	<u>Book</u>	<u>Page</u>	<u>Section</u>	<u>Township</u>	<u>Range</u>	
- Ace 1A	415	311	Sec. 31,	T.5S.,	R.27E.	101235 ✓
- Ace 2A	415	287	Sec. 31,	T.5S.,	R.27E.	101236 ✓
- Ace 3A	415	285	Sec. 31,	T.5S.,	R.27E.	101237 ✓
✓ Ace 4A	415	313	Sec. 31,	T.5S.,	R.27E.	101238 ✓
- Senorbac 17A	415	291	Sec. 31,	T.5S.,	R.27E.	67544 ✓
- Senorbac 18A	415	289	Sec. 31,	T.5S.,	R.27E.	67545 ✓
- Senorbac 19A	415	281	Sec. 31,	T.5S.,	R.27E.	67546 ✓
- Senorbac 20A	415	283	Sec. 31,	T.5S.,	R.27E.	67547 ✓
- Senorbac 21A	415	293	Sec. 31,	T.5S.,	R.27E.	67548 ✓
- Senorbac 22A	415	295	Sec. 31,	T.5S.,	R.27E.	67549 ✓
- Senorbac 23A	415	299	Sec. 31,	T.5S.,	R.27E.	67550 ✓
✓ - Senorbac 24A	415	301	Sec. 31,	T.5S.,	R.27E.	67551 ✓
- Senorbac 26A	415	323	Sec. 31,	T.5S.,	R.27E.	67553 ✓
- Senorbac 27A	415	325	Sec. 31,	T.5S.,	R.27E.	67554 ✓
- Senorbac 28A	415	321	Sec. 31,	T.5S.,	R.27E.	67555 ✓
- Senorbac 29A	415	315	Sec. 31,	T.5S.,	R.27E.	67556 ✓
- Senorbac 30A	415	317	Sec. 31,	T.5S.,	R.27E.	67557 ✓
- Senorbac 31A	415	329	Sec. 31,	T.5S.,	R.27E.	67558 ✓
- Senorbac 32A	415	327	Sec. 31,	T.5S.,	R.27E.	67559 ✓
- Senorbac 34A	415	331	Sec. 31,	T.5S.,	R.27E.	67560 ✓
- Senorbac 35A	415	333	Sec. 31,	T.5S.,	R.27E.	67561 ✓
- Senorbac 36A	415	309	Sec. 32,	T.5S.,	R.27E.	67562 ✓
- LS-37	415	297	Sec. 31,	T.5S.,	R.27E.	294346 ✓
- LS-38	415	307	Sec. 31,	T.5S.,	R.27E.	294347 ✓
- LS-39	415	305	Sec. 31,	T.5S.,	R.27E.	294348 ✓
- LS-40	415	319	Sec. 31,	T.5S.,	R.27E.	294349 ✓
- LS-41	415	303	Sec. 31,	T.5S.,	R.27E.	294350 ✓

27

9:00 A.M.
PHOENIX, ARIZONA

Jul 30 '93

RECEIVED
BLM, AZ STATE OFFICE

101235-101238 ✓
67544-67551 ✓
67553-67562 ✓
294346-294350 ✓

Form 1370-4
(March 1984)

UNITED STATES
DEPARTMENT OF THE INTERIOR
BUREAU OF LAND MANAGEMENT
RECEIPT AND ACCOUNTING ADVICE

No. 1900754 04

WG/AZ 08/02/93

Subject: CLAIM RENTAL FEE 1993 & 1994 (27) ✓

2 33 13

5,400.00

Applicant:

PHELPS DODGE MINING CO
4521 U.S. HWY 191
MORENCI AZ 85540-9795

SAME CK # 30222431

Remitter:

Assignor:

LEASE MANAGEMENT DATA NEW UPDATE PAYMENT

ORIGINAL SERIAL NO.	ASG.	TYPE	ST.	CTY.	FUND SYMBOL	ACRES/UNITS	RATE
AMC 101235, ET AL							

AMOUNT	ANV. DATE	EXP. DATE	BILL CYC.	S/C	DISTRICT	NEXT BILL	MISC. DATA	U of M	ACTUAL UNITS

ASSIGNMENT SERIAL NO.	ASG.	TYPE	ST.	CTY.	FUND SYMBOL	ACRES/UNITS	RATE

AMOUNT	ANV. DATE	EXP. DATE	BILL CYC.	S/C	DISTRICT	NEXT BILL	MISC. DATA	U of M	ACTUAL UNITS

APPLY REMITTANCE			
ACTION	FUND SYMBOL	CTY.	AMOUNT
FILING FEE			
RENTAL			
UNEARNED			
REFUND			
TOTAL			
AMOUNT DUE			

Remarks:

BY: _____ DATE: _____

Lease in Escrow?
 RGS?
 Auto Escalates?
 Auto Renew?
 Of Interest?
 Operating Rights?
 Operator
 Bond Filed?

FOR MMS USE ONLY

BILLEE NUMBER	FOREST REFUGE
OCS SECTION CODE	

CASE FOLDER COPY

Form 1370-4
(March 1984)

UNITED STATES
DEPARTMENT OF THE INTERIOR
BUREAU OF LAND MANAGEMENT
RECEIPT AND ACCOUNTING ADVICE

No. 1900754

WG/AZ

08/02/93

Subject: CLAIM RENTAL FEE 1993 & 1994 (27)

2 33 13

5,400.00

Applicant:

PHELPS DODGE MINING CO
4521 U.S. HWY 191
MORENCI AZ 85540-9795

SAME CK # 30222431

Remitter:

Assignor:

LEASE MANAGEMENT DATA NEW UPDATE PAYMENT

ORIGINAL SERIAL NO.	ASG.	TYPE	ST.	CTY.	FUND SYMBOL	ACRES/UNITS	RATE
AMC 101235, ET AL							

AMOUNT	ANV. DATE	EXP. DATE	BILL CYC.	S/C	DISTRICT	NEXT BILL	MISC. DATA	U of M	ACTUAL UNITS

ASSIGNMENT SERIAL NO.	ASG.	TYPE	ST.	CTY.	FUND SYMBOL	ACRES/UNITS	RATE

AMOUNT	ANV. DATE	EXP. DATE	BILL CYC.	S/C	DISTRICT	NEXT BILL	MISC. DATA	U of M	ACTUAL UNITS

APPLY REMITTANCE			
ACTION	FUND SYMBOL	CTY.	AMOUNT
FILING FEE			
RENTAL			
UNEARNED			
REFUND			
TOTAL			
AMOUNT DUE			

Remarks:

[Handwritten signature]

BY:

DATE:

- Lease in Escrow?
- KGS?
- Auto Escalates?
- Auto Renew?

- Of Interest?
- Operating Rights?
- Operator
- Bond Filed?

FOR MMS USE ONLY

BILLEE NUMBER	FOREST REFUGE
OCS SECTION	
CODE	

CASE FOLDER COPY

101235
66892
283327
296318
298849

July 29, 1993

TD

U.S. Department of Interior
Bureau of Land Management
Arizona State Office
P.O. Box 16563
Phoenix, AZ 85014

RE: Payment of Rental Fee in Lieu of Annual Assessment Work

Gentlemen:

This will serve as notice that Phelps Dodge Mining Company, a division of Phelps Dodge Corporation, whose address for the purposes of this filing is 4521 U.S. Highway 191, Morenci, AZ 85540-9795, intends to hold the mining claims and/or mill sites described on Exhibit A attached hereto for the assessment years ending September 1, 1993 and September 1, 1994, respectively, by payment of the annual rental fee of \$100 per claim or site per year or a total of \$200 per claim or site. Payment of such amount is made herewith for each such assessment year for each of the claims and sites the name and BLM serial number of which, and the book and page or index number of recording of the location notice in the official records of Graham County, Arizona of which, is set forth on Exhibit A attached hereto and by this reference incorporated herein.

PHELPS DODGE MINING COMPANY, a division
of Phelps Dodge Corporation

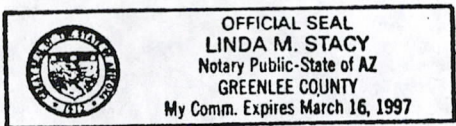
By G.L. Jones
G. L. Jones

RECEIVED
BLM, AZ STATE OFFICE
JUL 30 '93
9:00 A.M.
PHOENIX, ARIZONA

STATE OF ARIZONA)
) ss.
County of Greenlee)

The foregoing instrument was acknowledged before me this 29th day of July, 1993, by G. L. Jones, Property & Water Administrator, Morenci Branch of PHELPS DODGE MINING COMPANY, a division of Phelps Dodge Corporation, a New York Corporation, for and on behalf of the corporation.

By Linda M. Stacy
Notary Public



93 + 94 Rental
ENTERED IN COMPUTER
TD

186
OR

R-ok
A-ok
11-22-93

RECEIVED
BLM AZ STATE OFFICE

PROCESSED
JUN 30 1960

Name of Claim	Recorded		Location is Posted in			BLM Serial Number
	Book	Page	Section	Township	Range	
✓ Oso Ensenada #15	45	335	Sec. 4,	T.6S.	R.27E.	67792
Oso Ensenada #16	45	336	Sec. 3,	T.6S.	R.27E.	67793
✓ Pond #1	45	303	Sec. 33,	T.5S.	R.27E.	67794
- Pond #2	45	304	Sec. 33,	T.5S.	R.27E.	67795
- Pond #3	45	305	Sec. 33,	T.5S.	R.27E.	67796
- Pond #4	45	306	Sec. 33,	T.5S.	R.27E.	67797
- Pond #5	45	307	Sec. 33,	T.5S.	R.27E.	67798
- Pond #6	45	308	Sec. 33,	T.5S.	R.27E.	67799
- Pond #7	45	309	Sec. 33,	T.5S.	R.27E.	67800
✓ Pond #8	45	310	Sec. 33,	T.5S.	R.27E.	67801
- Pond #9	45	311	Sec. 33,	T.5S.	R.27E.	67802
- Pond #10	45	312	Sec. 33,	T.5S.	R.27E.	67803
- Pond #11	45	313	Sec. 33,	T.5S.	R.27E.	67804
- Pond #12	45	314	Sec. 33,	T.5S.	R.27E.	67805
- Pond #13	45	315	Sec. 33,	T.5S.	R.27E.	67806
- Pond #14	45	316	Sec. 33,	T.5S.	R.27E.	67807
✓ Pond #15	45	317	Sec. 33,	T.5S.	R.27E.	67808
- Pond #16	45	318	Sec. 33,	T.5S.	R.27E.	67809
- Pond #17	45	319	Sec. 33,	T.5S.	R.27E.	67810
✓ Pond #18	45	320	Sec. 33,	T.5S.	R.27E.	67811
✓ Scalper 7A	416	938	Sec. 8,	T.6S.	R.27E.	67819
✓ Scalper #8	40	344	Sec. 9,	T.6S.	R.27E.	67820
- Scalper 9A	416	940	Sec. 9,	T.6S.	R.27E.	67821
✓ Scalper #10	40	346	Sec. 9,	T.6S.	R.27E.	67822
✓ Scalper 11A	416	942	Sec. 9,	T.6S.	R.27E.	67823
✓ Scalper #12	40	348	Sec. 9,	T.6S.	R.27E.	67824
- Scalper 13A	416	944	Sec. 9,	T.6S.	R.27E.	67825
✓ Scalper #14	40	350	Sec. 9,	T.6S.	R.27E.	67826
- Scalper 15A	416	946	Sec. 9,	T.6S.	R.27E.	67827
- Scalper #16	40	352	Sec. 9,	T.6S.	R.27E.	67828
- Alpha #61A	420	29	Sec. 20,	T.6S.	R.27E.	67829
- Alpha #62A	420	31	Sec. 20,	T.6S.	R.27E.	67830
- Alpha #63A	420	33	Sec. 20,	T.6S.	R.27E.	67831
- Alpha #64A	420	35	Sec. 20,	T.6S.	R.27E.	67832
- Alpha #65A	420	37	Sec. 20,	T.6S.	R.27E.	67833
- Alpha #66A	420	39	Sec. 20,	T.6S.	R.27E.	67834
- Alpha #67A	420	41	Sec. 20,	T.6S.	R.27E.	67835
- Alpha #68A	420	43	Sec. 20,	T.6S.	R.27E.	67836
- Alpha #69	46	30	Sec. 20,	T.6S.	R.27E.	67837
- Alpha #70	46	31	Sec. 20,	T.6S.	R.27E.	67838
- Alpha #71	46	32	Sec. 20,	T.6S.	R.27E.	67839
- Alpha #72	46	33	Sec. 20,	T.6S.	R.27E.	67840
- Alpha #73	46	34	Sec. 20,	T.6S.	R.27E.	67841
- Alpha #74	46	35	Sec. 20,	T.6S.	R.27E.	67842
- Beta #61A	45	542	Sec. 20,	T.6S.	R.27E.	67844
✓ Beta #62	45	543	Sec. 20,	T.6S.	R.27E.	67845
- Beta #63A	45	544	Sec. 20,	T.6S.	R.27E.	67846
- Beta #64	46	545	Sec. 17,	T.6S.	R.27E.	67847
- Beta #65A	45	546	Sec. 17,	T.6S.	R.27E.	67848
- Beta #66	45	547	Sec. 17,	T.6S.	R.27E.	67849
- Beta #67A	45	548	Sec. 17,	T.6S.	R.27E.	67850
- Beta #68	45	549	Sec. 17,	T.6S.	R.27E.	67851
- Beta #69A	45	550	Sec. 17,	T.6S.	R.27E.	67852
- Beta #70	45	551	Sec. 17,	T.6S.	R.27E.	67853
- Beta #71	45	552	Sec. 17,	T.6S.	R.27E.	67854
- Beta #72A	45	553	Sec. 17,	T.6S.	R.27E.	67855
- Beta #73	45	554	Sec. 17,	T.6S.	R.27E.	67856
- Beta #74A	45	555	Sec. 17,	T.6S.	R.27E.	67857
✓ Beta #75	45	556	Sec. 17,	T.6S.	R.27E.	67858
- Beta #76	45	557	Sec. 17,	T.6S.	R.27E.	67859
- Beta #77	45	558	Sec. 17,	T.6S.	R.27E.	67860
- Beta #78	45	559	Sec. 17,	T.6S.	R.27E.	67861
✓ Gamma #63	47	519	Sec. 17,	T.6S.	R.27E.	67877
✓ Gamma #65	45	472	Sec. 17,	T.6S.	R.27E.	67878

Name of Claim	Recorded		Location Notice is Posted in			BLM Serial Number
	Book	Page	Section	Township	Range	
Gamma #66	45	473	Sec. 17,	T.6S.,	R.27E.	67879
Gamma #67	45	474	Sec. 17,	T.6S.,	R.27E.	67880
Gamma #68	45	475	Sec. 17,	T.6S.,	R.27E.	67881
Gamma #69	45	476	Sec. 17,	T.6S.,	R.27E.	67882
Gamma #70	45	477	Sec. 17,	T.6S.,	R.27E.	67883
Gamma No. 71	51	454	Sec. 17,	T.6S.,	R.27E.	67884
Gamma No. 72	51	455	Sec. 17,	T.6S.,	R.27E.	67885
Gamma #73	45	480	Sec. 17,	T.6S.,	R.27E.	67886
Gamma #74	45	481	Sec. 17,	T.6S.,	R.27E.	67887
Jinks No. 3	50	124	Sec. 17,	T.6S.,	R.27E.	67893
Jinks No. 4	50	125	Sec. 17,	T.6S.,	R.27E.	67894
Jinks No. 5	50	126	Sec. 20,	T.6S.,	R.27E.	67895
Jinks No. 6	50	127	Sec. 20,	T.6S.,	R.27E.	67896
Jinks No. 22A	410	341	Sec. 18,	T.6S.,	R.27E.	67897
Jinks No. 23A	410	343	Sec. 18,	T.6S.,	R.27E.	67898
Jinks No. 24	50	145	Sec. 17,	T.6S.,	R.27E.	67899
Jinks No. 25	50	146	Sec. 17,	T.6S.,	R.27E.	67900
Jinks No. 26	50	147	Sec. 17,	T.6S.,	R.27E.	67901
Jinks No. 27	83	126	Sec. 17,	T.6S.,	R.27E.	67902
LS- 1	405	418	Sec. 33,	T.5S.,	R.27E.	283327
LS- 2	405	420	Sec. 33,	T.5S.,	R.27E.	283328
LS- 3	405	422	Sec. 33,	T.5S.,	R.27E.	283329
LS- 4	405	424	Sec. 33,	T.5S.,	R.27E.	283330
LS- 5	405	426	Sec. 33,	T.5S.,	R.27E.	283331
LS- 6	405	428	Sec. 33,	T.5S.,	R.27E.	283332
LS- 7	405	430	Sec. 33,	T.5S.,	R.27E.	283333
LS- 8	405	432	Sec. 33,	T.5S.,	R.27E.	283334
LS- 9	405	434	Sec. 33,	T.5S.,	R.27E.	283335
LS-10	405	436	Sec. 33,	T.5S.,	R.27E.	283336
LS-11	405	438	Sec. 33,	T.5S.,	R.27E.	283337
LS-12	405	440	Sec. 33,	T.5S.,	R.27E.	283338
LS-13	405	442	Sec. 33,	T.5S.,	R.27E.	283339
LS-14	405	444	Sec. 33,	T.5S.,	R.27E.	283340
LS-15	405	446	Sec. 33,	T.5S.,	R.27E.	283341
LS-16	405	448	Sec. 33,	T.5S.,	R.27E.	283342
LS-17	405	450	Sec. 3,	T.6S.,	R.27E.	283343
LS-18	405	452	Sec. 3,	T.6S.,	R.27E.	283344
LS-19	405	454	Sec. 3,	T.6S.,	R.27E.	283345
LS-20	405	456	Sec. 3,	T.6S.,	R.27E.	283346
LS-42	416	902	Sec. 10,	T.6S.,	R.27E.	296318
LS-43	416	904	Sec. 9,	T.6S.,	R.27E.	296319
LS-44	416	906	Sec. 10,	T.6S.,	R.27E.	296320
LS-45	416	908	Sec. 9,	T.6S.,	R.27E.	296321
LS-46	416	910	Sec. 9,	T.6S.,	R.27E.	296322
LS-47	416	912	Sec. 9,	T.6S.,	R.27E.	296323
LS-48	416	914	Sec. 9,	T.6S.,	R.27E.	296324
LS-49	416	916	Sec. 9,	T.6S.,	R.27E.	296325
LS-50	419	992	Sec. 17,	T.6S.,	R.27E.	298849
LS-51	419	994	Sec. 17,	T.6S.,	R.27E.	298850
LS-52	419	996	Sec. 17,	T.6S.,	R.27E.	298851
LS-53	419	998	Sec. 20,	T.6S.,	R.27E.	298852
LS-54	420	001	Sec. 20,	T.6S.,	R.27E.	298853
LS-55	420	003	Sec. 20,	T.6S.,	R.27E.	298854
LS-56	420	005	Sec. 20,	T.6S.,	R.27E.	298855
LS-57	420	007	Sec. 20,	T.6S.,	R.27E.	298856
LS-58	420	009	Sec. 17,	T.6S.,	R.27E.	298857
LS-59	420	011	Sec. 17,	T.6S.,	R.27E.	298858
LS-60	420	013	Sec. 17,	T.6S.,	R.27E.	298859

58

9:00 A.M.
PHOENIX, ARIZONA

JUL 30 '93

RECEIVED
BLM, AZ STATE OFFICE

UNITED STATES
DEPARTMENT OF THE INTERIOR
BUREAU OF LAND MANAGEMENT

RECEIPT AND ACCOUNTING ADVICE

No. 1900728⁰⁴

WG/AZ

08/02/93

Subject: CLAIM RENTAL FEE 1993 & 1994 (186) ✓

2 6 13

37,200.00

Applicant:

PHELPS DODGE MINING CO.
4521 U.S. HIGHWAY 191
MORENCI AZ 85540-9795

SAME CK # 30222432

Remitter:

Assignor:

LEASE MANAGEMENT DATA									
<input type="checkbox"/> NEW <input type="checkbox"/> UPDATE <input type="checkbox"/> PAYMENT									
ORIGINAL SERIAL NO.	ASG.	TYPE	ST.	CTY.	FUND SYMBOL			ACRES/UNITS	RATE
AMC 101239, ET AL									
AMOUNT	ANV. DATE	EXP. DATE	BILL CYC.	S/C	DISTRICT	NEXT BILL	MISC. DATA	U of M	ACTUAL UNITS
ASSIGNMENT SERIAL NO.	ASG.	TYPE	ST.	CTY.	FUND SYMBOL			ACRES/UNITS	RATE
AMOUNT	ANV. DATE	EXP. DATE	BILL CYC.	S/C	DISTRICT	NEXT BILL	MISC. DATA	U of M	ACTUAL UNITS

APPLY REMITTANCE			
ACTION	FUND SYMBOL	CTY.	AMOUNT
FILING FEE			
RENTAL			
UNEARNED			
REFUND			
TOTAL			
AMOUNT DUE			

Remarks:


BY: _____ DATE: _____

Lease in Escrow?
 KGS? Of Interest?
 Auto Escalates? Operating Rights?
 Auto Renew? Operator
 Bond Filed?

FOR MMS USE ONLY

BILLEE NUMBER	FOREST REFUGE
OCS SECTION CODE	

CASE FOLDER COPY



66892
101235
289500
309596
Sre

July 29, 1993

U.S. Department of Interior
Bureau of Land Management
Arizona State Office
P.O. Box 16563
Phoenix, AZ 85014

RE: Payment of Rental Fee in Lieu of Annual Assessment Work

Gentlemen:

This will serve as notice that Phelps Dodge Mining Company, a division of Phelps Dodge Corporation, whose address for the purposes of this filing is 4521 U.S. Highway 191, Morenci, AZ 85540-9795, intends to hold the mining claims and/or mill sites described on Exhibit A attached hereto for the assessment years ending September 1, 1993 and September 1, 1994, respectively, by payment of the annual rental fee of \$100 per claim or site per year or a total of \$200 per claim or site. Payment of such amount is made herewith for each such assessment year for each of the claims and sites the name and BLM serial number of which, and the book and page or index number of recording of the location notice in the official records of Graham County, Arizona of which, is set forth on Exhibit A attached hereto and by this reference incorporated herein.

PHELPS DODGE MINING COMPANY, a division of Phelps Dodge Corporation

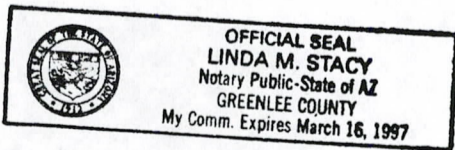
By G.L. Jones
G. L. Jones

RECEIVED
BLM, AZ STATE OFFICE
JUL 30 '93
9:00 A.M.
PHOENIX, ARIZONA

STATE OF ARIZONA)
) ss.
County of Greenlee)

The foregoing instrument was acknowledged before me this 29th day of July, 1993, by G. L. Jones, Property & Water Administrator, Morenci Branch of PHELPS DODGE MINING COMPANY, a division of Phelps Dodge Corporation, a New York Corporation, for and on behalf of the corporation.

By Linda M. Stacy
Notary Public



OK
27

93 + 94 Rental
ENTERED IN COMPUTER
8/17/93
SRivas

R OK
A OK
11-23-93

EXHIBIT "A"

(LODE)

Name of Claim	Recorded		Location Notice is Posted in			BLM Serial Number
	Book	Page	Section	Township	Range	
✓ Ace 18-A	410	355	Sec. 18,	T.6S.,	R.27E.	101252 ✓
✓ Beta 81R	410	357	Sec. 18,	T.6S.,	R.27E.	289517 ✓
✓ Beta 83A	410	359	Sec. 18,	T.6S.,	R.27E.	67866 ✓
✓ Beta 84A	410	361	Sec. 18,	T.6S.,	R.27E.	67867 ✓
✓ Beta 85R	410	363	Sec. 18,	T.6S.,	R.27E.	289518 ✓
✓ Beta 86A	410	365	Sec. 18,	T.6S.,	R.27E.	67869 ✓
✓ Beta 87R	410	367	Sec. 18,	T.6S.,	R.27E.	289519 ✓
✓ Beta 88A	410	369	Sec. 18,	T.6S.,	R.27E.	67871 ✓
✓ Beta 89R	410	371	Sec. 18,	T.6S.,	R.27E.	289520 ✓
✓ Beta 90R	410	373	Sec. 18,	T.6S.,	R.27E.	289521 ✓
✓ Beta 92R	410	375	Sec. 18,	T.6S.,	R.27E.	289522 ✓
✓ Beta 94	431	608	Sec. 18,	T.6S.,	R.27E.	309596 ✓
✓ Gamma No. 83R	410	345	Sec. 18,	T.6S.,	R.27E.	289512 ✓
✓ Gamma No. 85R	410	347	Sec. 18,	T.6S.,	R.27E.	289513 ✓
✓ Gamma No. 87R	410	349	Sec. 7,	T.6S.,	R.27E.	289514 ✓
✓ Gamma No. 89R	410	351	Sec. 7,	T.6S.,	R.27E.	289515 ✓
✓ Gamma No. 91R	410	353	Sec. 7,	T.6S.,	R.27E.	289516 ✓
✓ Jinks 22A	410	341	Sec. 7,	T.6S.,	R.27E.	67897 ✓
✓ Jinks 23A	410	343	Sec. 7,	T.6S.,	R.27E.	67898 ✓
✓ Juanita A	410	333	Sec. 7,	T.6S.,	R.27E.	67903 ✓
✓ Round Ridge 1R	410	335	Sec. 18,	T.6S.,	R.27E.	289509 ✓
✓ Round Ridge 2R	410	337	Sec. 18,	T.6S.,	R.27E.	289510 ✓
✓ Round Ridge 3R	410	339	Sec. 18,	T.6S.,	R.27E.	289511 ✓
✓ LS-27	410	391	Sec. 7,	T.6S.,	R.27E.	289506 ✓
✓ LS-28	410	393	Sec. 18,	T.6S.,	R.27E.	289507 ✓

25

9:00 A.M.
PHOENIX, ARIZONA

JUL 30 '93

RECEIVED
B.L.M. AZ STATE OFFICE

309596 ✓
 101252 ✓
 289509-289522 ✓
 289506, 289507 ✓
 67866, 67867 ✓
 67869 ✓
 67871 ✓
 67897-67898 ✓
 67903 ✓

UNITED STATES
DEPARTMENT OF THE INTERIOR
BUREAU OF LAND MANAGEMENT

RECEIPT AND ACCOUNTING ADVICE

NO. 1900729 ⁰⁴

WG/AZ

08/02/93

Subject: CLAIM RENTAL FEE 1993 & 1994 (25)

2 7 13

5,000.00

Applicant:

PHELPS DODGE MINING CO.
4521 U.S. HIGHWAY 191
MORENCI AZ 85540-9795

SAME CK # 30222433

lp

Remitter:

Assignor:

LEASE MANAGEMENT DATA									
<input type="checkbox"/> NEW <input type="checkbox"/> UPDATE <input type="checkbox"/> PAYMENT									
ORIGINAL SERIAL NO.	ASG.	TYPE	ST.	CTY.	FUND SYMBOL			ACRES/UNITS	RATE
AMC 101252, ET AL									
AMOUNT	ANV. DATE	EXP. DATE	BILL CYC.	S/C	DISTRICT	NEXT BILL	MISC. DATA	U of M	ACTUAL UNITS
ASSIGNMENT SERIAL NO.	ASG.	TYPE	ST.	CTY.	FUND SYMBOL			ACRES/UNITS	RATE
AMOUNT	ANV. DATE	EXP. DATE	BILL CYC.	S/C	DISTRICT	NEXT BILL	MISC. DATA	U of M	ACTUAL UNITS

APPLY REMITTANCE			
ACTION	FUND SYMBOL	CTY.	AMOUNT
FILING FEE			
RENTAL			
UNEARNED			
REFUND			
TOTAL			
AMOUNT DUE			

Remarks:

BY: _____ DATE: _____

Lease in Escrow?
 KGS?
 Auto Escalates?
 Auto Renew?

Of Interest?
 Operating Rights?
 Operator
 Bond Filed?

FOR MMS USE ONLY

BILLEE		FOREST REFUGE
NUMBER		
OCS SECTION		
CODE		

EXHIBIT "A"

(LODE)

Name of Claim	Recorded		Location Notice is Posted in			Serial Number
	Book	Page	Section	Township	Range	
Mas No. 9	249	269	Sec. 27,	T.6S.,	R.26E.	67657
Mas No. 10	249	270	Sec. 27,	T.6S.,	R.26E.	67658
Mas No. 11	249	271	Sec. 27,	T.6S.,	R.26E.	67659
Mas No. 12	249	272	Sec. 27,	T.6S.,	R.26E.	67660
Mas No. 13	249	273	Sec. 27,	T.6S.,	R.26E.	67661
Mas No. 14	249	274	Sec. 27,	T.6S.,	R.26E.	67662
Mas No. 15	249	275	Sec. 27,	T.6S.,	R.26E.	67663
Mas No. 16	249	276	Sec. 27,	T.6S.,	R.26E.	67664
Mas No. 17	249	277	Sec. 27,	T.6S.,	R.26E.	67665
Mas No. 18	249	278	Sec. 27,	T.6S.,	R.26E.	67666
Mas No. 19	249	279	Sec. 34,	T.6S.,	R.26E.	67667
Mas No. 20	249	280	Sec. 34,	T.6S.,	R.26E.	67668
Mas No. 21	249	281	Sec. 34,	T.6S.,	R.26E.	67669
Mas No. 22	249	282	Sec. 34,	T.6S.,	R.26E.	67670
Mas No. 23	249	283	Sec. 34,	T.6S.,	R.26E.	67671
Mas No. 24	249	284	Sec. 34,	T.6S.,	R.26E.	67672
Mas No. 25	249	285	Sec. 34,	T.6S.,	R.26E.	67673
Mas No. 26	249	286	Sec. 34,	T.6S.,	R.26E.	67674
Mas No. 27	249	287	Sec. 34,	T.6S.,	R.26E.	67675
Mas No. 28	249	288	Sec. 34,	T.6S.,	R.26E.	67676
Mas No. 29	249	289	Sec. 34,	T.6S.,	R.26E.	67677
Mas No. 30	249	290	Sec. 34,	T.6S.,	R.26E.	67678
Mas No. 31	249	291	Sec. 34,	T.6S.,	R.26E.	67679
Mas No. 32	249	292	Sec. 34,	T.6S.,	R.26E.	67680
Mas No. 33	249	293	Sec. 34,	T.6S.,	R.26E.	67681
Mas No. 34	249	294	Sec. 34,	T.6S.,	R.26E.	67682
Mas No. 35	249	295	Sec. 34,	T.6S.,	R.26E.	67683
Mas No. 36	249	296	Sec. 34,	T.6S.,	R.26E.	67684
Mas No. 45	249	297	Sec. 27,	T.6S.,	R.26E.	67685
Mas No. 46	249	298	Sec. 27,	T.6S.,	R.26E.	67686
Mas No. 47	249	299	Sec. 27,	T.6S.,	R.26E.	67687
Mas No. 48	249	300	Sec. 27,	T.6S.,	R.26E.	67688
Mas No. 49	249	301	Sec. 27,	T.6S.,	R.26E.	67689
Mas No. 50	249	302	Sec. 27,	T.6S.,	R.26E.	67690
Mas No. 51	249	303	Sec. 27,	T.6S.,	R.26E.	67691
Mas No. 52	249	304	Sec. 27,	T.6S.,	R.26E.	67692
Mas No. 53	249	305	Sec. 27,	T.6S.,	R.26E.	67693
Mas No. 54	249	306	Sec. 27,	T.6S.,	R.26E.	67694
Mas No. 55	249	307	Sec. 27,	T.6S.,	R.26E.	67695
Mas No. 56	249	308	Sec. 27,	T.6S.,	R.26E.	67696
Mas No. 57	249	309	Sec. 27,	T.6S.,	R.26E.	67697
Mas No. 58	249	310	Sec. 27,	T.6S.,	R.26E.	67698
Mas No. 59	249	311	Sec. 27,	T.6S.,	R.26E.	67699
Mas No. 60	249	312	Sec. 27,	T.6S.,	R.26E.	67700
Mas No. 61	249	313	Sec. 27,	T.6S.,	R.26E.	67701
Mas No. 62	249	314	Sec. 27,	T.6S.,	R.26E.	67702
Mas No. 63	249	315	Sec. 27,	T.6S.,	R.26E.	67703
Mas No. 64	249	316	Sec. 27,	T.6S.,	R.26E.	67704
Mas No. 65	249	317	Sec. 27,	T.6S.,	R.26E.	67705
Mas No. 66	249	318	Sec. 27,	T.6S.,	R.26E.	67706
Mas No. 67	249	319	Sec. 27,	T.6S.,	R.26E.	67707
Mas No. 68	249	320	Sec. 27,	T.6S.,	R.26E.	67708
Mas No. 69	249	321	Sec. 27,	T.6S.,	R.26E.	67709
Mas No. 70	249	322	Sec. 27,	T.6S.,	R.26E.	67710
Mas No. 71	249	323	Sec. 27,	T.6S.,	R.26E.	67711
Mas No. 72	249	324	Sec. 34,	T.6S.,	R.26E.	67712
Mas No. 73	249	325	Sec. 28,	T.6S.,	R.26E.	67713
Mas No. 74	249	326	Sec. 28,	T.6S.,	R.26E.	67714
Mas No. 75	249	327	Sec. 28,	T.6S.,	R.26E.	67715
Mas No. 76	249	328	Sec. 28,	T.6S.,	R.26E.	67716
Mas No. 77	249	329	Sec. 28,	T.6S.,	R.26E.	67717
Mas No. 78	249	330	Sec. 28,	T.6S.,	R.26E.	67718
Mas No. 79	249	331	Sec. 28,	T.6S.,	R.26E.	67719
Mas No. 80	249	332	Sec. 28,	T.6S.,	R.26E.	67720

RECEIVED
 BLM AZ STATE
 Jul 30 1998
 Serial Number

9:00 A.M.
 PHOENIX, ARIZONA

67657-67737

(66892 lead)

64

Name of Claim	Recorded		Location Notice is Posted in			BLM Serial Number
	Book	Page	Section	Township	Range	
✓ Mas No. 81	249	333	Sec. 28,	T.6S.,	R.26E.	67721
✓ Mas No. 82	249	334	Sec. 28,	T.6S.,	R.26E.	67722
✓ Mas No. 83	249	335	Sec. 33,	T.6S.,	R.26E.	67723
✓ Mas No. 84	249	336	Sec. 33,	T.6S.,	R.26E.	67724
✓ Mas No. 85	249	337	Sec. 33,	T.6S.,	R.26E.	67725
✓ Mas No. 86	249	338	Sec. 33,	T.6S.,	R.26E.	67726
✓ Mas No. 87	249	339	Sec. 33,	T.6S.,	R.26E.	67727
✓ Mas No. 88	249	340	Sec. 33,	T.6S.,	R.26E.	67728
✓ Mas No. 89	249	341	Sec. 33,	T.6S.,	R.26E.	67729
✓ Mas No. 90	249	342	Sec. 33,	T.6S.,	R.26E.	67730
✓ Mas No. 91	249	343	Sec. 33,	T.6S.,	R.26E.	67731
✓ Mas No. 92	249	344	Sec. 33,	T.6S.,	R.26E.	67732
✓ Mas No. 93	249	345	Sec. 33,	T.6S.,	R.26E.	67733
✓ Mas No. 94	249	346	Sec. 33,	T.6S.,	R.26E.	67734
✓ Mas No. 96	249	348	Sec. 33,	T.6S.,	R.26E.	67735
✓ Mas No. 98	249	349	Sec. 33,	T.6S.,	R.26E.	67736
✓ Mas No. 100	249	350	Sec. 33,	T.6S.,	R.26E.	67737

17 -

9:00 A.M.
PHOENIX, ARIZONA

JUL 30 '93

RECEIVED
BLM, AZ STATE OFFICE

17

UNITED STATES
DEPARTMENT OF THE INTERIOR
BUREAU OF LAND MANAGEMENT

RECEIPT AND ACCOUNTING ADVICE

NO. 1900725 04

WB/AZ

08/02/93

Subject: CLAIM RENTAL FEE 1993 & 1994 (81) ✓

2 3 13

16,200.00

Applicant:

PHELPS DODGE MINING CO.
4521 U.S. HIGHWAY 191
MORENCI AZ 85540-9795

SAME CK # 30222429

Remitter:

Assignor:

LEASE MANAGEMENT DATA									
<input type="checkbox"/> NEW		<input type="checkbox"/> UPDATE		<input type="checkbox"/> PAYMENT					
ORIGINAL SERIAL NO.	ASG.	TYPE	ST.	CTY.	FUND SYMBOL			ACRES/UNITS	RATE
AMC 67657, ET AL									
AMOUNT	ANV. DATE	EXP. DATE	BILL CYC.	S/C	DISTRICT	NEXT BILL	MISC. DATA	U of M	ACTUAL UNITS
ASSIGNMENT SERIAL NO.	ASG.	TYPE	ST.	CTY.	FUND SYMBOL			ACRES/UNITS	RATE
AMOUNT	ANV. DATE	EXP. DATE	BILL CYC.	S/C	DISTRICT	NEXT BILL	MISC. DATA	U of M	ACTUAL UNITS
APPLY REMITTANCE									
ACTION	FUND SYMBOL	CTY.	AMOUNT	Remarks:					
FILING FEE									
RENTAL									
UNEARNED									
REFUND									
TOTAL									
AMOUNT DUE									
<input type="checkbox"/> Lease in Escrow? <input type="checkbox"/> KGS? <input type="checkbox"/> Auto Escalates? <input type="checkbox"/> Auto Renew?				Of Interest? Operating Rights? Operator Bond Filed?					
FOR MMS USE ONLY									
BILLEE			NUMBER			FOREST REFUGE			
OCS SECTION			CODE						

BY:

DATE:

66892

1186

SR

Qjn

Page 1 of 3

AFFIDAVIT OF LABOR PERFORMED
AND IMPROVEMENTS MADE

STATE OF ARIZONA }
 } ss
COUNTY OF PINAL }

RECEIVED
B.L.M. AZ STATE OFFICE
DEC 15 2 34 PM '92
PHOENIX, ARIZONA

E. C. John, acting for ASARCO Incorporated, claimant, being first duly sworn, deposes and says that he is a citizen of the United States, more than eighteen years of age and resides at Kearny in Pinal County, State of Arizona, and is personally acquainted with the claims listed below;

that the annual work and/or improvements have been completed for the benefit of, and for the purpose of holding claims listed below, situated in the Mineral Creek Mining District, Pinal County, Arizona;

that the said mining claims are contiguous and are consolidated into one group for common development;

that between the 1st day of AUGUST, 1992, and the 15th day of August, 1990, at least six thousand two hundred dollars (\$6,200) worth of work and improvements were done and performed on said claims. Such work and improvements were made by and at the expense of ASARCO Incorporated, owner of said claims, for the purpose of complying with the laws of the United States pertaining to annual assessment work, and consisted of drilling diamond drill holes Nos. 1206 and 1207 from the surface to a depth of 300 feet.

Said diamond drill work was performed by Drilling Services Company, contractor.

The location notices of the following claims are located in Sections 34, Township 2 South, Range 13 East, and Sections 3, 4, 9 and 10, Township 3 South, Range 13 East, G. & S. R. B. & M.

ORIGINAL LOCATION NOTICES

(Including Amended Location Notices of Certain Claims)

<u>Claim</u>	<u>Book or Docket</u>	<u>Page</u>	<u>BLM Serial No. (AMC)</u>
Teapot No. 11	850	617	1186
Teapot No. 12	850	618	1187
Livingston No. 2	133	196	67365
New Year No. 3	57, Mines	575	67366
New Year No. 4	57, Mines	576	67367
New Year No. 5	57, Mines	577	67368
New Year No. 6	57, Mines	578	67369
New Year No. 7	57, Mines	579	67370
New Year No. 8	57, Mines	580	67371
New Year No. 9	57, Mines	581	67372
Portland No. 8	720	592	67376
Portland No. 9	720	593	67377
Portland No. 10	720	594	67378
Portland No. 11	720	595	67379
Portland No. 12	720	596	67380
Portland No. 13	720	597	67381
Portland No. 14	720	598	67382
Portland No. 15	720	599	67383
Portland No. 16	720	600	67384
Teapot No. 1	834	692	67385
Teapot No. 2	834	693	67386
Teapot No. 3	834	694	67387
Teapot No. 4	834	695	67388
Teapot No. 5	834	696	67389
Teapot No. 6	834	697	67390
Teapot No. 7	834	698	67391
Teapot No. 8	834	699	67392
Teapot No. 9	834	700	67393
Teapot No. 10	834	701	67394
Red Hills No. 1	129	129	67395
Amended	152	393	
Red Hills No. 2	129	130	67396
Amended	152	394	
Red Hills No. 3	129	131	67397
Amended	152	395	
Red Hills No. 4	129	132	67398
Amended	491	46	
Red Hills No. 5	129	133	67399
Amended	491	47	
Red Hills No. 6	129	134	67400
Red Hills No. 7	129	135	67401
Red Hills No. 8	133	195	67402

RECEIVED
 BLM, AZ STATE OFFICE
 PHOENIX, ARIZONA
 DEC 15 2 34 PM '92

37 bob

ORIGINAL LOCATION NOTICES

(Including Amended Location Notices of Certain Claims)

<u>Claim</u>	<u>Book or Docket</u>	<u>Page</u>	<u>BLM Serial No. (AMC)</u>
Red Hills No. 9	129	137	67403
Amended	132	177	
Red Hills No. 11	129	139	67404
Amended	132	178	
Red Hills Fraction	487	394	67405
Red Bluff	495	504	67406
West No. 1	520	971	67407
West No. 2	520	972	67408
West No. 3	520	973	67409
West No. 4	520	974	67410
West No. 5	520	975	67411
West No. 6	520	976	67412
West No. 7	520	977	67413
West No. 8	520	978	67414
West No. 9	520	979	67415
West No. 10	520	980	67416
West No. 11	520	981	67417
West No. 12	520	982	67418
West No. 13	520	983	67419
West No. 14	520	984	67420
West No. 15	520	985	67421
West No. 16	520	986	67422
West No. 17	520	987	67423
West No. 18	520	988	67424
West No. 19	520	989	67425
West No. 20	520	990	67426
West No. 21	520	991	67427

RECEIVED
B.L.M. AZ STATE OFFICE
PHOENIX, ARIZONA
DEC 15 2 34 PM '92

25
book

Edward C. John
E. C. John for ASARCO Incorporated

SUBSCRIBED and sworn to before me this 23rd day of Nov., 1992.



Rosa M. Aguirre
Notary Public



66892
138158
141486
SR
4

AFFIDAVIT OF LABOR PERFORMED
AND IMPROVEMENTS MADE

RECEIVED
B.L.M. AZ STATE OFFICE
DEC 15 2 32 PM '92
PHOENIX, ARIZONA

STATE OF ARIZONA }
 } SS
COUNTY OF PINAL }

E. C. John, acting for ASARCO Incorporated, claimant, being first duly sworn, deposes and says that he is a citizen of the United States, more than eighteen years of age and resides at Kearny in Pinal County, State of Arizona, and is personally acquainted with the claims listed below;

that the required annual work and/or improvements have been completed for the benefit of, and for the purpose of holding claims listed below, situated in the Mineral Creek Mining District, Pinal County, Arizona;

that the said mining claims are contiguous and are consolidated into one group for common development;

that between the 10th day of August, 1992, and the 31st day of August, 1992, at least thirty six thousand six hundred dollars (\$36,600) worth of work and improvements were made by and at the expense of ASARCO Incorporated, owner of said claims, for the purpose of complying with the laws of the United States pertaining to annual assessment work, and consisted of drilling holes 1208, 1209, 1210, 1212, 1213, from the surface to a depth of 300 feet, diamond drilling hole 1211 from the surface to a depth of 200 feet, drilling hole 1214 to a depth of 800 feet and drilling hole 1215 to a depth of 400 feet.

Said drill work was performed by Drilling Services Company, contractor. Drill site preparation and road work was completed by ASARCO Incorporated.

The location notices of the following claims are located in Sections 1, 2, 11, 12, 13, 14, 21, 22, 23, 24, 25, 26, 27 and 35 of Township 3 South, Range 13 East, and Sections 7, 17, 18, 19, 20 and 30, Township 3 South, Range 14 East, G. & S. R. B. & M.

670
1381
1415

ORIGINAL LOCATION NOTICES(Including Amended Location Notices of Certain Aforesaid Claims)

<u>Claim</u>	<u>Book or Docket</u>	<u>Page</u>	<u>BLM Serial No. (AMC)</u>
Adobe	52, Mines	493	67026
Amended	372	493	
A Hunch No. 2	70, Mines	151	67027
Amended	213	35	
A Hunch No. 3	70, Mines	488	67028
Amended	213	36	
A Hunch No. 4	73, Mines	267	67029
Amended	213	37	
A Hunch No. 5	73, Mines	268	67030
Amended	213	38	
A Hunch No. 6	73, Mines	269	67031
Amended	213	39	
A Hunch No. 7	78, Mines	241	67032
Amended	213	40	
Canyon No. 6	364	200	67033
Canyon No. 7	364	201	67034
Carnation —	30, Mines	499	67035
Chest —	35, Mines	197	67036
Chloride Gulch —	15, Mines	219	67037
Amended	36, Mines	591	
Combination —	30, Mines	499	67038
Contact No. 3 —	32, Mines	531	67039
Copper Ace No. 1	264	537	67040
Copper Ace No. 2	264	538	67041
Copper Ace No. 3	264	539	67042
Copper Ace No. 4	264	540	67043
Copper Era No. 1	246	275	67044
Copper Zone No. 4	24, Mines	543	67045
Amended	372	491	
Copper Zone No. 5	24, Mines	544	67046
Amended	372	492	
Happy Vale —	35, Mines	421	67047
Led —	35, Mines	301	67048
Major —	32, Mines	531	67049
Major No. 2	32, Mines	532	67050
Major No. 3	32, Mines	533	67051
Major No. 4	35, Mines	421	67052
Major No. 5	46, Mines	26	67053
Major No. 6	46, Mines	27	67054
Mescal No. 1	188	564	67055
Amended	193	425	
Mescal No. 2	188	565	67056
Mescal No. 3	188	566	67057
Mescal No. 4	188	567	67058

PHOENIX, ARIZONA

DEC 15 2 32 PM '92

RECEIVED
BLM, AZ STATE OFFICE

ORIGINAL LOCATION NOTICES

(Including Amended Location Notices of Certain Aforesaid Claims)

<u>Claim</u>	<u>Book or Docket</u>	<u>Page</u>	<u>BLM Serial No. (AMC)</u>
Mescal No. 5	189	328	67059
Mescal No. 6	188	568	67060
Mescal No. 7	188	569	67061
Mescal No. 8	189	55	67062
Mescal No. 9	189	56	67063
Mescal No. 10	189	57	67064
Mescal No. 11	189	58	67065
Mescal No. 12	189	59	67066
Mescal No. 13	189	60	67067
Mescal No. 14	189	61	67068
Mescal No. 15	189	62	67069
Mescal No. 16	189	329	67070
Mescal No. 17	189	63	67071
Mescal No. 18	189	199	67072
Mescal No. 19	189	64	67073
Mescal No. 20	189	65	67074
Mescal No. 21	189	210	67075
Mescal No. 22	189	201	67076
Mescal No. 23	189	202	67077
Mescal No. 24	189	203	67078
Mescal No. 25	189	204	67079
Mescal No. 26	189	205	67080
Amended	194	528	
Mescal No. 27	194	529	67081
Mescal No. 28	194	530	67082
Mescal No. 29	194	531	67083
Mescal No. 30	194	532	67084
Mescal No. 31	194	533	67085
Mescal No. 32	194	534	67086
Mescal No. 33	194	535	67087
Mescal No. 34	194	536	67088
Mescal No. 35	194	537	67089
Mescal No. 36	194	538	67090
Mescal No. 37	194	539	67091
Mescal No. 38	194	540	67092
Mescal No. 39	194	541	67093
Mescal No. 40	195	564	67094
Mescal No. 41	195	565	67095
Mescal No. 42	195	566	67096
Mescal No. 43	197	230	67097
Mescal No. 44	197	231	67098
Mescal No. 45	197	232	67099
Mescal No. 46	197	233	67100
Mescal No. 47	197	234	67101

RECEIVED
 B.L.M. AZ STATE OFFICE
 PHOENIX, ARIZONA
 Dec 15 2 32 PM '92

43
Bak

ORIGINAL LOCATION NOTICES(Including Amended Location Notices of Certain Aforesaid Claims)

<u>Claim</u>	<u>Book or Docket</u>	<u>Page</u>	<u>BLM Serial No. (AMC)</u>	
Mescal No. 48		197	235	67102
Mescal No. 49		197	236	67103
Mescal No. 50		195	562	67104
Mescal No. 51		195	563	67105
Mesquite No. 1		197	228	67106
Mesquite No. 2		197	229	67107
Odessa -	35, Mines		422	67108
Olive -	35, Mines		198	67109
Recall -	35, Mines		198	67110
Rustler No. 1		364	196	67111
Rustler No. 2		364	197	67112
Rustler No. 3		364	198	67113
Rustler No. 4		364	199	67114
Silverball (SilverBall)	39, Mines		457	67115
Silver King	31, Mines		495	67116
Silver Lead	31, Mines		496	67117
Silver Leaf (SilverLeap)	31, Mines		497	67118
Silver Leap No. 3	32, Mines		530	67119
Silver Queen	31, Mines		496	67120
Silver Threads	31, Mines		497	67121
Star	31, Mines		494	67122
Would be Expert	31, Mines		302	67123
Southern No. 1		297	230	67173
Southern No. 2		297	231	67174
Southern No. 3		297	232	67175
Southern No. 4		297	233	67176
Southern No. 5		297	234	67177
Southern No. 6		297	235	67178
Southern No. 7		334	532	67179
Southern No. 8		334	533	67180
Ray Southern 1	47, Mines		462	67181
Ray Southern 5	47, Mines		463	67182
Ray Southern 6	47, Mines		464	67183
Ray Southern 7	47, Mines		465	67184
Ray Southern 10	47, Mines		468	67187
Ray Southern 11	47, Mines		469	67188
Amended		297	236	
Ray Southern 12	47, Mines		470	67189
Ray Southern 14	52, Mines		101	67191
Ray Southern 15	52, Mines		101	67192
Ray Southern 16	55, Mines		355	67193
Ray Southern 16-A	56, Mines		526	67194
Ray Southern 17	56, Mines		527	67195
Ray Southern 39		155	134	67196

RECEIVED
B.L.M. AZ STATE OFFICE
DEC 15 2 32 PM '92
PHOENIX, ARIZONA

43 But

ORIGINAL LOCATION NOTICES

(Including Amended Location Notices of Certain Aforesaid Claims)

<u>Claim</u>	<u>Book or Docket</u>	<u>Page</u>	<u>BLM Serial No. (AMC)</u>
Amended	360	522	
RM ay Southern 40	155	86	67197
Amended	360	523	
Ray Southern 41	155	87	67198
Amended	360	524	
Ray Southern 42	158	88	67199
Amended	360	525	
Bur No. 1	719	609	67249
Amended	974	225	
Bur No. 2	719	610	67250
Amended	974	227	
Bur No. 3	719	611	67251
Amended	974	229	
Bur No. 4	719	612	67252
Amended	974	231	
Bur No. 5	719	613	67253
Amended	974	233	
Bur No. 6	719	614	67254
Amended	974	235	
Bur No. 7	719	615	67255
Amended	974	237	
Bur No. 8	719	616	67256
Amended	974	239	
Bur No. 9	719	617	67257
Amended	974	241	
Bur No. 10	719	618	67258
Amended	974	243	
Bur No. 11	719	619	67259
Amended	974	245	
Bur No. 12	719	620	67260
Amended	974	247	
Bur No. 13	719	621	67261
Amended	974	249	
Bur No. 14	719	622	67262
Amended	974	251	
Bur No. 15	719	623	67263
Amended	974	253	
Bur No. 16	719	624	67264
Amended	974	255	
Bur No. 17	719	625	67265
Amended	974	257	
Bur No. 18	719	626	67266
Amended	974	259	

RECEIVED
 B.L.M. AZ STATE OFFICE
 PHOENIX, ARIZONA
 DEC 15 2 32 PM '92

2/1/92

ORIGINAL LOCATION NOTICES

(Including Amended Location Notices of Certain Aforesaid Claims)

<u>Claim</u>	<u>Book or Docket</u>	<u>Page</u>	<u>BLM Serial No. (AMC)</u>
Bur No. 19	719	627	67267
Amended	974	261	}
Bur No. 20	719	628	
Amended	974	263	}
Bur No. 22	719	630	
Amended	974	265	}
Bur No. 24	719	632	
Amended	974	269	}
Bur No. 26	719	634	
Amended	974	273	}
Bur No. 27	719	635	
Amended	974	275	}
Bur No. 28	719	636	
Amended	974	277	}
Bur No. 30	719	638	
Amended	974	281	}
Bur No. 31	719	639	
Amended	974	283	}
Bur No. 32	719	640	
Amended	974	285	}
Bur No. 33	719	641	
Amended	974	287	}
Bur No. 34	719	642	
Amended	974	289	}
Bur No. 35	719	643	
Amended	974	291	}
Bur No. 36	719	644	
Amended	974	293	}
Bur No. 37	719	645	
Amended	974	295	}
Bur No. 38	719	646	
Amended	974	297	}
Bur No. 39	719	647	
Amended	974	299	}
Bur No. 40	719	648	
Amended	974	301	}
Bur No. 41	719	649	
Amended	974	303	}
Bur No. 43	720	591	
Amended	974	305	}
Bur No. 45	719	651	
Amended	974	307	}
Bur No. 46	719	652	
Amended	974	309	

RECEIVED
 BLM AZ STATE OFFICE
 PHOENIX, ARIZONA
 DEC 15 2 33 PM '92

22
24

ORIGINAL LOCATION NOTICES(Including Amended Location Notices of Certain Aforesaid Claims)

<u>Claim</u>	<u>Book or Docket</u>	<u>Page</u>	<u>BLM Serial No. (AMC)</u>
Bur No. 47	719	653	67292
Amended	974	311	
Bur No. 48	719	654	67293
Amended	974	313	
Bur No. 49	719	655	67294
Amended	974	315	
Bur No. 50	719	656	67295
Amended	974	317	
Bur No. 51	719	657	67296
Amended	974	319	
Bur No. 52	719	658	67297
Amended	974	321	
Bur No. 53	719	659	67298
Amended	974	323	
Bur No. 54	719	660	67299
Amended	974	325	
Bur No. 55	719	661	67300
Amended	974	327	
Bur No. 56	719	662	67301
Amended	974	329	
Bur No. 57	719	663	67302
Amended	974	331	
Bur No. 58	719	664	67303
Amended	974	333	
Bur No. 59	719	665	67304
Amended	974	335	
Bur No. 60	719	666	67305
Amended	974	337	
Bur No. 61	719	667	67306
Amended	974	339	
Bur No. 62	719	668	67307
Amended	974	341	
Bur No. 63	719	669	67308
Amended	974	343	
Bur No. 64	719	670	67309
Amended	974	345	
Bur No. 65	719	671	67310
Amended	974	347	
Bur No. 66	719	672	67311
Amended	974	349	
Bur No. 67	719	673	67312
Amended	974	351	
Bur No. 68	719	674	67313
Amended	974	353	

RECEIVED
B.L.M. AZ STATE OFFICE
Dec 15 2 33 PM '92
PHOENIX, ARIZONA

22
Bob

ORIGINAL LOCATION NOTICES

(Including Amended Location Notices of Certain Aforesaid Claims)

<u>Claim</u>	<u>Book or Docket</u>	<u>Page</u>	<u>BLM Serial No. (AMC)</u>
Bur No. 69 ✓	719	675	67314
Amended	974	355	}
Bur No. 71 ✓	719	677	
Amended	974	357	}
Bur No. 73 ✓	719	679	
Amended	974	359	}
Bur No. 75 ✓	719	681	
Amended	974	361	}
Bur No. 77 ✓	719	683	
Amended	974	363	}
Bur No. 81 ✓	719	687	
Amended	974	367	}
Bur No. 83 ✓	719	689	
Amended	974	369	}
Bur No. 86	719	690	
Amended	974	371	}
Bur No. 87	719	691	
Amended	974	373	}
Bur No. 88	719	692	
Amended	974	375	}
Bur No. 89	719	693	
Amended	974	377	}
Bur No. 90	719	694	
Amended	974	379	}
Bur No. 91	719	695	
Amended	974	381	}
Bur No. 92	719	696	
Amended	974	383	}
Bur No. 93	719	697	
Amended	974	385	}
Bur No. 94	719	698	
Amended	974	387	}
Bur No. 95	719	699	
Amended	974	389	}
Bur No. 116	719	718	
Amended	974	391	}
Bur No. 117	719	719	
Amended	974	393	}
Bur No. 118	719	720	
Amended	974	395	}
Bur No. 119	719	721	
Amended	974	397	}
Bur No. 120	719	722	
Amended	974	399	

RECEIVED
 BLM, AZ STATE OFFICE
 PHOENIX, ARIZONA
 DEC 15 2 33 PM '92

22 BH

ORIGINAL LOCATION NOTICES

(Including Amended Location Notices of Certain Aforesaid Claims)

<u>Claim</u>	<u>Book or Docket</u>	<u>Page</u>	<u>BLM Serial No. (AMC)</u>
Bur No. 121	719	723	67337
Amended	974	401	
Bur No. 122	719	724	67338
Amended	974	403	
Bur No. 123	719	725	67339
Amended	974	405	
Bur No. 124	719	726	67340
Amended	974	407	
Bur No. 125	719	727	67341
Amended	974	409	
Bur No. 126	719	728	67342
Amended	974	411	
Bur No. 127	719	729	67343
Amended	974	413	
Bur No. 128	719	730	67344
Amended	974	415	
Bur No. 129	719	731	67345
Amended	974	417	
Bur No. 130	719	732	67346
Amended	974	419	
Blue Hills No. 1	280	374	67428
Blue Hills No. 2	280	375	67429
Blue Hills No. 3	280	376	67430
Blue Hills No. 4	280	377	67431
Blue Hills No. 5	280	378	67432
Blue Hills No. 6	280	379	67433
Blue Hills No. 7	280	380	67434
Blue Hills No. 8	280	381	67435
Blue Hills No. 9	280	382	67436
Blue Hills No. 10	280	383	67437
Blue Hills No. 11	280	384	67438
Blue Hills No. 12	280	385	67439
Ray No. 2	545	102	67441
Ray No. 4	545	104	67443
Ray No. 5	545	105	67444
Ray No. 6	545	106	67445
Ray No. 7	545	107	67446
Ray No. 8	545	108	67447
Ray No. 9	545	109	67448
Ray No. 10	545	110	67449
Ray No. 11	545	111	67450
Ray No. 12	545	112	67451
Ray No. 13	545	113	67452
Ray No. 14	545	114	67453

673 42 → 674/32

RECEIVED
B.L.M. AZ STATE OFFICE
PHOENIX, ARIZONA
DEC 15 2 33 PM '92

67432 67432

34 84

ORIGINAL LOCATION NOTICES(Including Amended Location Notices of Certain Aforesaid Claims)

<u>Claim</u>	<u>Book or Docket</u>	<u>Page</u>	<u>BLM Serial No. (AMC)</u>
Ray No. 15	552	367	67454
Ray No. 16	545	116	67455
Ray No. 17	545	117	67456
Ray No. 18	545	118	67457
Ray No. 20	545	120	67459
Ray No. 21	545	121	67460
Ray No. 22	552	381	67461
Ray No. 23	545	122	67462
Ray No. 24	552	382	67463
Ray No. 25	545	123	67464
Ray No. 26	552	383	67465
Ray No. 27	545	124	67466
Ray No. 28	552	384	67467
Ray No. 29	545	125	67468
Ray No. 30	552	385	67469
Ray No. 31	552	386	67470
Ray No. 32	552	387	67471
Ray No. 33	552	388	67472
Ray No. 34	552	389	67473
Ray No. 35	545	126	67474
Ray No. 36	545	127	67475
Ray No. 37	545	128	67476
Ray No. 38	545	129	67477
Ray No. 39	545	130	67478
Ray No. 40	545	131	67479
Ray No. 41	545	132	67480
Ray No. 42	545	133	67481
Ray No. 43	552	390	67482
Ray No. 44	552	391	67483
Ray No. 45	552	392	67484
Ray No. 46	552	393	67485
Ray No. 47	552	394	67486
Ray No. 48	552	395	67487
Ray No. 49	546	444	67488
Ray No. 50	546	445	67489
Ray No. 51	546	446	67490
Ray No. 52	546	447	67491
Ray No. 53	546	448	67492
Ray No. 54	546	449	67493
Ray No. 55	546	450	67494
Ray No. 56	546	451	67495
Ray No. 57	546	452	67496
Ray No. 58	546	453	67497
Ray No. 59	546	454	67498

RECEIVED
BLM, AZ STATE OFFICE
PHOENIX, ARIZONA
DEC 15 2 33 PM '92

44
Baf

ORIGINAL LOCATION NOTICES

(Including Amended Location Notices of Certain Aforesaid Claims)

<u>Claim</u>	<u>Book or Docket</u>	<u>Page</u>	<u>BLM Serial No. (AMC)</u>
Ray No. 60	552	396	67499
Ray No. 61	548	185	67500
Ray No. 62	548	186	67501
Ray No. 63	548	187	67502
Ray No. 64	548	188	67503
Ray No. 65	548	189	67504
Ray No. 66	548	190	67505
Ray No. 67	548	191	67506
Ray No. 68	548	192	67507
Ray No. 69	548	193	67508
Ray No. 70	548	194	67509
Ray No. 71	548	195	67510
Ray No. 72	548	196	67511
Ray No. 73	552	370	67512
Ray No. 74	552	371	67513
Ray No. 75	552	372	67514
Ray No. 76	552	373	67515
Ray No. 77	552	374	67516
Ray No. 78	552	375	67517
Ray No. 79	552	376	67518
Ray No. 80	552	377	67519
Ray No. 81	552	378	67520
Ray No. 82	552	379	67521
Ray No. 83	552	380	67522
Ray No. 84	758	967	67523
Ray No. 85	758	968	67524
Ray No. 86	758	969	67525
Ray No. 87	758	970	67526
Ray No. 88	758	971	67527
Ray No. 89	758	972	67528
Ray No. 90	758	973	67529
Ray No. 91	758	974	67530
Ray No. 92	758	975	67531
Ray No. 93	758	976	67532
Ray No. 94	758	977	67533
Ray No. 95	758	978	67534
Ray No. 96	758	979	67535
Ray No. 97	758	980	67536
Ray No. 98	785	779	67537
Ray No. 99	785	780	67538
Ray No. 100	785	781	67539
Ray No. 101	785	782	67540
Pat No. 1	1076	304	138158
Pat No. 2	1076	306	138159

RECEIVED
 B.L.M. AZ STATE OFFICE
 DEC 15 2 33 PM '92
 PHOENIX, ARIZONA

44
824

ORIGINAL LOCATION NOTICES(Including Amended Location Notices of Certain Aforesaid Claims)

<u>Claim</u>	<u>Book or Docket</u>	<u>Page</u>	<u>BLM Serial No. (AMC)</u>
Pat No. 3	1076	308	138160
Pat No. 4	1076	310	138161
RMD No. 39	1083	493	141524
RMD No. 40	1083	495	141525
RMD No. 41	1083	497	141526
RMD No. 42	1083	499	141527
RMD No. 43	1083	501	141528
RMD No. 44	1083	503	141529
RMD No. 45	1083	505	141530
RMD No. 46	1083	507	141531
RMD No. 47	1083	509	141532
RMD No. 48	1083	511	141533
RMD No. 49	1083	513	141534
RMD No. 50	1083	515	141535
RMD No. 51	1083	517	141536
RMD No. 52	1083	519	141537
RMD No. 53	1083	521	141538
RMD No. 54	1083	523	141539
RMD No. 55	1083	525	141540
RMD No. 56	1083	527	141541
RMD No. 57	1083	529	141542
RMD No. 58	1083	531	141543
RMD No. 59	1083	533	141544
RMD No. 60	1083	535	141545
RMD No. 61	1083	537	141546
RMD No. 62	1083	539	141547
RMD No. 63	1083	541	141548
RMD No. 64	1083	543	141549
RMD No. 65	1083	545	141550
RMD No. 66	1083	547	141551
RMD No. 67	1083	549	141552
RMD No. 68	1083	551	141553
RMD No. 69	1083	553	141554
RMD No. 70	1083	555	141555
RMD No. 137	1083	689	141622
RMD No. 138	1083	691	141623

RECEIVED
B.L.M. AZ STATE OFFICE
DEC 15 2 33 PM '92
PHOENIX, ARIZONA

36
Def

ORIGINAL LOCATION NOTICES

(Including Amended Location Notices of Certain Aforesaid Claims)

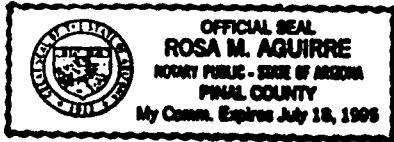
<u>Claim</u>	<u>Book or Docket</u>	<u>Page</u>	<u>BLM Serial No.</u> <u>(AMC)</u>
--------------	-----------------------	-------------	---------------------------------------


RECEIVED
 BLM, AZ STATE OFFICE
 PHOENIX, ARIZONA
 DEC 15 2 33 PM '92



 E. C. John for ASARCO Incorporated

SUBSCRIBED and sworn to before me this 23rd day of Nov., 1992.





 Notary Public

66892
32
4y

AFFIDAVIT OF LABOR PERFORMED
AND IMPROVEMENTS MADE

RECEIVED
B.L.M. AZ STATE OFFICE
DEC 15 2 31 PM '92
PHOENIX, ARIZONA

STATE OF ARIZONA }
 } SS
COUNTY OF PINAL }

E. C. John, acting for ASARCO Incorporated, claimant, being first duly sworn, deposes and says that he is a citizen of the United States, more than eighteen years of age and resides at Kearny in Pinal County, State of Arizona, and is personally acquainted with the claims listed below;

that the said mining claims are all contiguous and are consolidated into one group for common development;

that the said claims are situated in the Banner Mining District, Gila County, Arizona, the location notices of which are recorded in the office of the County Recorder of said county;

that between the 1st day of June, 1992, and the 31st day of August, 1992, at least one thousand seven hundred dollars (\$1,700) worth of work and/or improvements were made by and at the expense of ASARCO Incorporated, owner of said claims, for the purpose of complying with the laws of the United States pertaining to annual assessment work, and consisted of repairing the road leading to the mining claims. Tara Contractors, contractor, was employed by said owner and performed the above road work.

The location notices are located in Sections 22 and 27, Township 4 South, Range 15 East, G. & S. R. B. & M.

ORIGINAL AND AMENDED LOCATION NOTICES

<u>Claim</u>	<u>Book or Docket</u>	<u>Page</u>	<u>BLM Serial No. (AMC)</u>
Chilito No. 6	47, Mines	581	66996
Amended	42, Mines 225	140	
Chilito No. 7	47, Mines	582	66997
Amended	42, Mines 225	141	
Chilito No. 8	47, Mines	583	66998
Amended	225	142	
Copper Glance No. 1 (Chilito 12)	41, Mines	464	66999
Amended	42, Mines	246	
Amended	225	145	
Copper Glance No. 2 (Chilito 13)	41, Mines	465	67000
Amended	42, Mines	247	
Amended	225	146	
Two Bridges (Chilito 14)	47, Mines	559	67001
Amended	42, Mines	248	
Amended	225	147	
Evener (Chilito 15)	47, Mines	560	67002
Amended	42, Mines	249	
Amended	225	148	
Copper Glance No. 7 (Chilito 19)	41, Mines	466	67003
Amended	42, Mines	250	
Amended	225	149	
Chilena No. 3 (Chilito 29)	47, Mines	556	67004
Amended	42, Mines	260	
Amended	225	159	
Chilena No. 4 (Chilito 30)	47, Mines	557	67005
Amended	42, Mines	261	
Amended	225	160	

RECEIVED
 BLM, AZ STATE OFFICE
 DEC 15 2 31 PM '92
 PHOENIX, ARIZONA

10
Bob

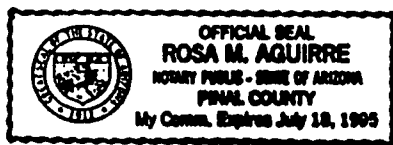
ORIGINAL AND AMENDED LOCATION NOTICES

<u>Claim</u>	<u>Book or Docket</u>	<u>Page</u>	<u>BLM Serial No. (AMC)</u>
Chilena No. 5 (Chilito 32)	47, Mines	558	67006
Amended	42, Mines	262	67007
Amended	225 161	161	
Chilena No. 2 (Chilito 33)	47, Mines	555	67007
Amended	42, Mines	263	67008
Amended	225 162	162	
Chilito No. 42	238	465	67008
Ethel —	41, Mines	12	67009
Spring —	47, Mines	121	67010
Drusilla —	47, Mines	93	67011
Fanny —	47, Mines	94	67012

RECEIVED
 B.L.M. AZ STATE OFFICE
 PHOENIX, ARIZONA
 DEC 15 2 31 PM '92

E. C. John
 E. C. John for ASARCO Incorporated

SUBSCRIBED and sworn to before me this 23rd day of Nov., 1992.



Rosa M. Aguirre
 Notary Public

Bob

AFFIDAVIT OF LABOR PERFORMED
AND IMPROVEMENTS MADE

RECEIVED
B.L.M. AZ STATE OFFICE
Dec 15 2 34 PM '92
PHOENIX, ARIZONA

STATE OF ARIZONA }
 } ss
COUNTY OF PINAL }

E. C. John, acting for ASARCO Incorporated, claimant, being first duly sworn, deposes and says that he is a citizen of the United States, more than eighteen years of age and resides at Kearny in Pinal County, State of Arizona, and is personally acquainted with the claims listed below;

that the required annual work and/or improvements have been completed for the benefit of, and for the purpose of holding claims listed below, situated in the Mineral Creek Mining District, Pinal County, Arizona;

that between the 1st day of June, 1992, and the 31st day of June, 1992, at least one hundred dollars (\$100) worth of work and improvements were done and performed to benefit said claims. Such work and improvements were made by and at the expense of ASARCO Incorporated, owner of said claims, for the purpose of complying with the laws of the United States pertaining to annual assessment work, and consisted of mining operations within the adjacent pit area which tended to develop and benefit the aforesaid mentioned claim, whose location notice is located in Section 11, Township 3 South, Range 13 East, G. & S. R. B. & M.

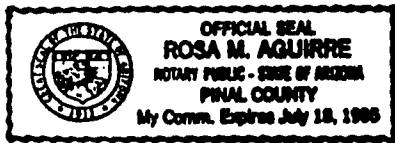
ORIGINAL AND AMENDED LOCATION NOTICES

<u>Claim</u>	<u>Book or Docket</u>	<u>Page</u>	<u>BLM Serial No. (AMC)</u>
Wedge No. 1 ✓	431	418	67025 ✓

Edward C. John

 E. C. John for ASARCO Incorporated

SUBSCRIBED and sworn to before me this 23rd day of Nov., 1992.



Rosa M. Aguirre

 Notary Public

RECEIVED
 BLM, AZ STATE OFFICE
 PHOENIX, ARIZONA
 DEC 15 2 34 PM '92

1
Bof

AFFIDAVIT OF LABOR PERFORMED
AND IMPROVEMENTS MADE

RECEIVED
B.L.M. AZ STATE OFFICE
DEC 15 2 31 PM '92
PHOENIX, ARIZONA

STATE OF ARIZONA }
 } SS
COUNTY OF PINAL }

E. C. John, acting for ASARCO Incorporated, claimant, being first duly sworn, deposes and says that he is a citizen of the United States, more than eighteen years of age and resides at Kearny in Pinal County, State of Arizona, and is personally acquainted with the claims listed below;

that the required annual work and/or improvements have been completed for the benefit of, and for the purpose of holding claims listed below, situated in the Banner Mining District, Gila County, Arizona;

that the said mining claims are all contiguous and are consolidated into one group for common development;

that between the 23rd day of August, 1992 and the 24th day of August, 1992 at least eight hundred dollars (\$800) worth of work and/or improvements were made by and at the expense of ASARCO Incorporated, owner of said claims, for the purpose of complying with the laws of the United States pertaining to annual assessment work, and consisted of drilling diamond drill hole No. KC-37 from a depth of 733 feet to a depth of 743 feet.

Christensen Boyles Drilling Company, contractor, was employed by said owner and performed the above work.

The location notices are located within Section 27, Township 4 South, Range 15 East, G. & S. R. B. & M.

ORIGINAL AND AMENDED LOCATION NOTICES

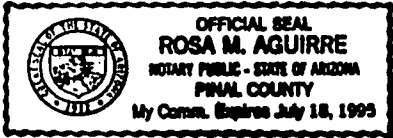
<u>Claim</u>	<u>Book or Docket</u>	<u>Page</u>	<u>BLM Serial No. (AMC)</u>
Black Eagle No. 1	49, Mines	550	67014
Black Eagle No. 2		550	67015
Black Eagle No. 3		551	67016
Black Eagle No. 4		551	67017
Black Eagle No. 5		551	67018
Black Eagle No. 6		552	67019
Fraction No. 6 -	160	511	67020
Amended	226	538	
Amended	250	456	
Chilito No. 9 -	47, Mines	586	67013
Amended		224	335
Amended		225	143

E. C. John

 E. C. John for ASARCO Incorporated

SUBSCRIBED and sworn to before me this 23rd day of Nov., 1992.

RECEIVED
 B.L.M. AZ STATE OFFICE
 PHOENIX, ARIZONA
 Dec 15 2 31 PM '92



Rosa M. Aguirre

 Notary Public

Bab

RECEIVED
B.L.M. AZ STATE OFFICE
Dec 15 2 30 PM '92
PHOENIX, ARIZONA

AFFIDAVIT OF LABOR PERFORMED
AND IMPROVEMENTS MADE

STATE OF ARIZONA }
 } ss
COUNTY OF PINAL }

E. C. John, acting for ASARCO Incorporated, claimant, being first duly sworn, deposes and says that he is a citizen of the United States, more than eighteen years of age and resides at Kearny in Pinal County, State of Arizona, and is personally acquainted with the claims listed below;

that the required annual work and/or improvements have been completed for the benefit of, and for the purpose of holding claims listed below, situated in the Banner Mining District, Gila County, Arizona;

that between the 15th day of July, 1992, and the 31st day of August, 1992, at least four hundred dollars (\$400) worth of work and improvements were done and performed to benefit said claims. Such work and improvements were made by and at the expense of ASARCO Incorporated, owner of said claims, for the purpose of complying with the laws of the United States pertaining to annual assessment work, and consisted of cleaning and improving the access road to the mining claims whose location notices are located in Section 11, Township 5 South, Range 15 East, G. & S. R. B.

Said work was performed by ASARCO Incorporated.

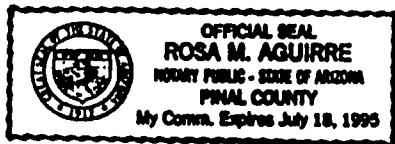
ORIGINAL AND AMMENDED LOCATION NOTICES

<u>Claim</u>	<u>Book or Docket</u>	<u>Page</u>	<u>BLM Serial No. (AMC)</u>
Dick No. 17	62	354	67021
Dick No. 18	62	355	67022
Dick No. 19	62	356	67023
Dick No. 20	62	357	67024

E. C. John

 E. C. John for ASARCO Incorporated

SUBSCRIBED and sworn to before me this 23rd day of Nov., 1992.



Rosa M. Aguirre

 Notary Public

RECEIVED
 B.L.M. AZ STATE OFFICE
 PHOENIX, ARIZONA
 DEC 15 2 31 PM '92

4 Baf

RECEIVED
B.L.M. AZ STATE OFFICE
DEC 15 2 34 PM '92
PHOENIX, ARIZONA

AFFIDAVIT OF LABOR PERFORMED
AND IMPROVEMENTS MADE

STATE OF ARIZONA }
 } SS
COUNTY OF PINAL }

E. C. John, acting for ASARCO Incorporated, claimant, being first duly sworn, deposes and says that he is a citizen of the United States, more than eighteen years of age and resides at Kearny in Pinal County, State of Arizona, and is personally acquainted with the claims listed below;

that the required annual work and/or improvements have been completed for the benefit of, and for the purpose of holding claims listed below, situated in the Riverside Mining District, Pinal County, Arizona;

that the said mining claims are contiguous and are consolidated into one group for common development;

that between the 15th day of August, 1992, and the 28th day of August, 1992, at least four thousand nine hundred dollars (\$4,900) worth of work and improvements were made by and at the expense of ASARCO Incorporated, owner of said claims, for the purpose of complying with the laws of the United States pertaining to annual assessment work, and consisted of drilling diamond drill hole No. 1163 from a depth of 1221 feet to a depth of 1278 feet.

Said diamond drill work was performed by Christensen-Boyles Drilling Company, contractor.

The location notices of the following claims are located in Sections 7 and 18, Township 4 South, Range 14 East, and Section 13, Township 4 South, Range 13 East, G. & S. R. B. & M.

ORIGINAL AND AMENDED LOCATION NOTICES

<u>Claim</u>	<u>Book or Docket</u>	<u>Page</u>	<u>BLM Serial No. (AMC)</u>
Erman No. 1	537	209	67124
Amended	974	163	
Erman No. 2	537	210	67125
Amended	974	165	
Erman No. 3	537	211	67126
Amended	974	167	
Erman No. 4	537	212	67127
Amended	974	169	
Erman No. 5	537	213	67128
Amended	974	171	
Erman No. 6	537	214	67129
Amended	974	173	
Erman No. 7	537	215	67130
Amended	974	175	
Erman No. 8	537	216	67131
Amended	974	177	
Erman No. 9	537	217	67132
Amended	974	179	
Erman No. 10	537	218	67133
Amended	974	181	
Erman No. 11	537	219	67134
Amended	974	183	
Erman No. 12	537	220	67135
Amended	974	185	
Erman No. 13	537	221	67136
Amended	974	187	
Erman No. 14	537	222	67137
Amended	974	189	
Erman No. 15	537	223	67138
Amended	974	191	
Erman No. 16	537	224	67139
Amended	974	193	
Erman No. 17	537	225	67140
Amended	974	195	
Erman No. 18	537	226	67141
Amended	974	197	
Erman No. 19	537	227	67142
Amended	974	199	
Erman No. 20	537	228	67143
Amended	974	201	
Erman No. 21	537	229	67144
Amended	974	203	
Erman No. 22	537	230	67145
Amended	974	205	
Erman No. 23	537	231	67146

RECEIVED
 B.L.M. AZ STATE OFFICE
 DEC 15 2 34 PM '92
 PHOENIX, ARIZONA

13) ✓
Graf

ORIGINAL AND AMENDED LOCATION NOTICES

<u>Claim</u>	<u>Book or Docket</u>	<u>Page</u>	<u>BLM Serial No. (AMC)</u>
Amended	974	207	
Erman No. 24	537	232	67147
Amended	974	209	
Erman No. 25	537	233	67148
Amended	974	211	
Erman No. 26	537	234	67149
Amended	974	213	
Erman No. 27	537	235	67150
Amended	974	215	
Erman No. 28	537	236	67151
Amended	974	217	
Erman No. 29	537	237	67152
Amended	974	219	
Erman No. 30	542	378	67153
Amended	974	221	
Erman No. 31	542	379	67154
Amended	974	223	
River No. 4	673	389	67155
River No. 5	673	390	67156
River No. 6	673	391	67157
River No. 7	673	392	67158
River No. 8	673	393	67159
River No. 9	673	394	67160
River No. 13	673	398	67161
River No. 14	673	399	67162
River No. 15	673	400	67163
River No. 16	673	401	67164
River No. 17	673	402	67165
River No. 18	673	403	67166
River No. 22	673	404	67167
River No. 23	673	405	67168
River No. 24	673	406	67169
River No. 25	673	407	67170
River No. 26	673	408	67171
River No. 27	673	409	67172

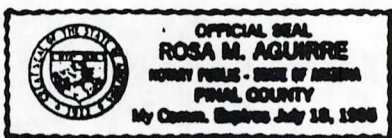
RECEIVED
 B.L.M. AZ STATE OFFICE
 Dec 15 2 34 PM 1992

Edward John

E. C. John for ASARCO Incorporated

SUBSCRIBED and sworn to before me this 23rd day of Nov., 1992.

Rosa M. Aguirre
 Notary Public



26
Bob

AFFIDAVIT OF LABOR PERFORMED
AND IMPROVEMENTS MADE

RECEIVED
B.L.M. AZ STATE OFFICE
DEC 15 2 34 PM '92
PHOENIX, ARIZONA

STATE OF ARIZONA }
 } ss
COUNTY OF PINAL }

E. C. John, acting for ASARCO Incorporated, claimant, being first duly sworn, deposes and says that he is a citizen of the United States, more than eighteen years of age and resides at Kearny in Pinal County, State of Arizona, and is personally acquainted with the claims listed below;

that the required annual work and/or improvements have been completed for the benefit of, and for the purpose of holding claims listed below, situated in the Riverside Mining District, Pinal County, Arizona;

that the said mining claims are contiguous and are consolidated into one group for common development;

that between the 8th day of August, 1992, and the 11th day of August, 1992, at least one thousand six hundred dollars (\$1,600) worth of work and improvements were made by and at the expense of ASARCO Incorporated, owner of said claims, for the purpose of complying with the laws of the United States pertaining to annual assessment work, and consisted of drilling diamond drill hole No. 792A from a depth of 53 feet to a total depth of 114 feet.

Said diamond drill work was performed by Chistensen Boyles Drilling Company, contractor.

The location notices of the following claims are located in Section 1, Township 4 South, Range 14 East, G. & S. R. B. & M.

ORIGINAL LOCATION NOTICES

<u>Claim</u>	<u>Book or Docket</u>	<u>Page</u>	<u>BLM Serial No. (AMC)</u>
Belgravia No. 1	536	29	67349
Belgravia No. 2	536	30	67350
Belgravia No. 3	536	31	67351
Belgravia No. 4	536	32	67352
Belgravia No. 5	536	33	67353
Belgravia No. 6	536	34	67354
Belgravia No. 7	536	35	67355
Belgravia No. 8	536	36	67356
Belgravia No. 9	536	37	67357
Belgravia No. 10	536	38	67358
Belgravia No. 11	536	39	67359
Belgravia No. 12	536	40	67360
Belgravia No. 13	536	41	67361
Belgravia No. 14	536	42	67362
Belgravia No. 15	536	43	67363
Belgravia No. 16	536	44	67364

Edward John
 E. C. John for ASARCO Incorporated

SUBSCRIBED and sworn to before me this 23rd day of Nov., 1992



Rosa M. Aguirre
 Notary Public

RECEIVED
 BLM, AZ STATE OFFICE
 PHOENIX, ARIZONA
 DEC 15 2 34 PM '92

16
 Bay

RECEIVED
B.L.M. AZ STATE OFFICE
DEC 15 2 34 PM '92
PHOENIX, ARIZONA

AFFIDAVIT OF LABOR PERFORMED
AND IMPROVEMENTS MADE

STATE OF ARIZONA }
 } SS
COUNTY OF PINAL }

E. C. John, acting for ASARCO Incorporated, claimant, being first duly sworn, deposes and says that he is a citizen of the United States, more than eighteen years of age and resides at Kearny in Pinal County, State of Arizona, and is personally acquainted with the claims listed below;

that the required annual work and/or improvements have been completed for the benefit of, and for the purpose of holding claims listed below, situated in the Mineral Creek Mining District, Pinal County, Arizona;

that between the 18th day of August, 1992, and the 19th day of August, 1990, at least one hundred dollars (\$100) worth of work and improvements were done and performed to benefit said claims. Such work and improvements were made by and at the expense of ASARCO Incorporated, owner of said claims, for the purpose of complying with the laws of the United States pertaining to annual assessment work, and consisted of drilling drill hole No. 1206 from a depth of 0 feet to a depth of 250 feet.

Said drill work was performed by Drilling Services Company, contractor.

The location notices of the following claims are located in Section 34, Township 2 South, Range 13 East, G. & S. R. B. & M.

ORIGINAL LOCATION NOTICE

<u>Claim</u>	<u>Book or Docket</u>	<u>Page</u>	<u>BLM Serial No. (AMC)</u>
Portland 5 ✓	683	163	67373 ✓

RECEIVED
 BLM. AZ STATE OFFICE
 PHOENIX, ARIZONA
 Dec 15 2 34 PM '92

Edward John

 E. C. John for ASARCO Incorporated

SUBSCRIBED and sworn to before me this 23rd day of Nov., 1992.



Rosa M. Aguirre

 Notary Public

1
Bob

AFFIDAVIT OF LABOR PERFORMED
AND IMPROVEMENTS MADE

RECEIVED
B.L.N. AZ STATE OFFICE
DEC 15 2 34 PM '92
PHOENIX, ARIZONA

STATE OF ARIZONA }
 } SS
COUNTY OF PINAL }

E. C. John, acting for ASARCO Incorporated, claimant, being first duly sworn, deposes and says that he is a citizen of the United States, more than eighteen years of age and resides at Kearny in Pinal County, State of Arizona, and is personally acquainted with the claims listed below;

that the required annual work and/or improvements have been completed for the benefit of, and for the purpose of holding claims listed below, situated in the Mineral Creek Mining District, Pinal County, Arizona;

That the said mining claims are contiguous and are consolidated into one group for common development;

that between the 18th day of August, 1992, and the 19th day of August, 1992, at least two hundred dollars (\$200) worth of work and improvements were done and performed to benefit said claims. Such work and improvements were made by and at the expense of ASARCO Incorporated, owner of said claims, for the purpose of complying with the laws of the United States pertaining to annual assessment work, and consisted of drilling drill hole No. 1206 from a depth of 0 feet to a depth of 300 feet.

Said drill work was performed by Drilling Services Company, contractor.

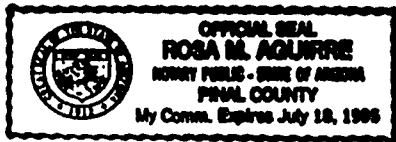
The location notices of the following claims are located in Section 3, Township 3 South, Range 13 East, G. & S. R. B. & M.

ORIGINAL LOCATION NOTICES

<u>Claim</u>	<u>Book or Docket</u>	<u>Page</u>	<u>BLM Serial No. (AMC)</u>
Portland 6 >	683	164	67374 >
Portland 7 >	683	165	67375 >

Edward C. John
 E. C. John for ASARCO Incorporated

SUBSCRIBED and sworn to before me this 23rd day of Nov., 1992.



Rosa M. Aguirre
 Notary Public

RECEIVED
 BLM AZ STATE OFFICE
 PHOENIX, ARIZONA
 Dec 15 2 34 PM '92

2
 Bob

66892
±
314545
SR
Gj

AFFIDAVIT OF LABOR PERFORMED
AND IMPROVEMENTS MADE

RECEIVED
BLM. AZ STATE OFFICE
DEC 15 2 31 PM '92
PHOENIX, ARIZONA

STATE OF ARIZONA }
 } SS
COUNTY OF PINAL }

E. C. John, acting for ASARCO Incorporated, claimant, being first duly sworn, deposes and says that he is a citizen of the United States, more than eighteen years of age and resides at Kearny in Pinal County, State of Arizona, and is personally acquainted with the claims listed below;

that the said mining claims are all contiguous and are consolidated into one group for common development;

that the said mining claims are situated in the Banner Mining District, Gila County, Arizona, the location notices of which are recorded in the office of the County Recorder of said county;

that on the 24th day of August, 1992, at least twelve hundred dollars (\$1200) worth of work and improvements were made by and at the expense of ASARCO Incorporated, owner of said claims, for the purpose of complying with the laws of the United States pertaining to annual assessment work, and consisted of drilling diamond drill hole No. KC-31 from a depth of 243 feet to a depth of 253 feet.

Said diamond drill work was performed by Christensen Boyles Drilling Company, contractor.

The location notices of the following claims fall within Sections 27 and 28, Township 4 South, Range 15 East, G. & S. R. B. & M.

669
3145

ORIGINAL AND AMENDED LOCATION NOTICES

<u>Claim</u>	<u>Book or Docket</u>	<u>Page</u>	<u>BLM Serial No. (AMC)</u>
Chilito No. 1	47, Mines	577	66991
Amended	225	136	
Chilito No. 2	47, Mines	580	66992
Amended	225	137	
Cobre Verde No. 8 (Chilito No. 3)	41, Mines	464	66993
Amended	42, Mines	244	
Amended	224	334	
Amended	225	138	
Chilito No. 4	47, Mines	578	66994
Amended	225	139	
Chilito No. 41	225	170	66995
Steamboat 27	830	10-12	314571
Steamboat 28	830	13-15	314572
Steamboat 29	830	16-18	314573
Steamboat 30	830	19-21	314574
Steamboat 31	830	22-24	314575
Steamboat 32	830	25-27	314576
Steamboat 33	830	28-30	314577

RECEIVED
 B.L.M. AZ STATE OFFICE
 PHOENIX, ARIZONA
 Dec 15 2 31 PM '92

Edward C. John
 E. C. John for ASARCO Incorporated

SUBSCRIBED and sworn to before me this 23rd day of Nov., 1992.



Rosa M. Aguirre
 Notary Public

12
 Bay

RECEIVED
D.L.M. AZ STATE OFFICE

OCT 5 1992
9:00 A.M.
PHOENIX, ARIZONA

**AFFIDAVIT OF LABOR PERFORMED
AND IMPROVEMENTS MADE**

9/17/92 10:43 A.M.

STATE OF ARIZONA, County of Graham, ss Fee \$14.00 No. 4520

I hereby certify that the within instrument was filed and recorded at

request of Phelps Dodge

In Docket No. 452 Page 764-7 and indexed in ADL

Witness my hand and official seal the day and year aforesaid.

SHIRLEY ANGLE

COUNTY RECORDER BY Maitha L. Jacobson Deputy



STATE OF ARIZONA)
County of Greenlee) ss:

66892
+D
gj

Fred J. Menzer, being first duly sworn, deposes and says that he is a citizen of the United States and more than eighteen (18) years of age, and resides in Morenci, County of Greenlee, State of Arizona, and is personally acquainted with the mining claims situated in the Lone Star Mining District, Graham County, Arizona, the names and books and pages of recording in the office of the County Recorder of Graham County, Arizona, and the Bureau of Land Management serial numbers and the location of the Notices of Location of which are described in Exhibit "A" attached hereto and by this reference incorporated herein.

That between 12 o'clock noon September 1, 1991 and 12 o'clock noon September 1, 1992 at least One Hundred Dollars (\$100.00) worth of work and improvements were done and performed for the benefit of each of the aforementioned claims. Such work and improvements were made by and at the expense of Phelps Dodge Corporation, owners of said claims, whose address is 4521 State Hwy. 666, Morenci, Arizona 85540-9795, for the purpose of complying with the laws of the United States pertaining to assessment or annual work and Longyear Drilling Company of Peoria, Arizona was the entity employed by said owner and who labored upon said claims, did said work and improvements, the same being as follows, to wit: Diamond drilling in holes numbered LS-238 through LS-247 in excess of 10,000 feet were drilled, along with the construction of roads and drill sites.


Said labor was performed and improvements made for the benefit of each and all of said mining claims comprising said contiguous group as part of a general plan of exploration, improvements and development, and they tend to improve and develop each and all of said mining claims. The amount expended for and the value of said labor and improvements is more than One Hundred Dollars (\$100.00) for each of the mining claims and at least said amount was allocated to each of the mining claims. Said expenditure was made in good faith for the purpose of exploring, improving and developing said contiguous

groups of mining claims, and was intended as annual labor and improvements for each and all of the above-described unpatented mining claims for the assessment year ending at 12 o'clock Meridian, September 1, 1992.

F. Menzer
For Phelps Dodge Corporation

STATE OF ARIZONA)
County of Greenlee) ss:

Subscribed and sworn to before me this 14th day of September, 1992, by Fred J. Menzer.



My Commission Expires:

My Commission Expires March 16, 1993

Linda M. Stacy
Notary Public

RECEIVED
D.L.M. AZ STATE OFFICE

OCT 5 1992

9:00 A.M.
PHOENIX, ARIZONA

RECEIVED
D.L.M. AZ STATE OFFICE

OCT 5 1992

9:00 A.M.
PHOENIX, ARIZONA

EXHIBIT "A"

Name of Claim	Recorded		Location Notice is Posted in			BLM Serial Number
	Book	Page	Section	Township	Range	
Mas No. 9	249	269	Sec. 27,	T.6S.,	R.26E.	67657 ✓
Mas No. 10	249	270	Sec. 27,	T.6S.,	R.26E.	67658 -
Mas No. 11	249	271	Sec. 27,	T.6S.,	R.26E.	67659 -
Mas No. 12	249	272	Sec. 27,	T.6S.,	R.26E.	67660 -
Mas No. 13	249	273	Sec. 27,	T.6S.,	R.26E.	67661 -
Mas No. 14	249	274	Sec. 27,	T.6S.,	R.26E.	67662 -
Mas No. 15	249	275	Sec. 27,	T.6S.,	R.26E.	67663 -
Mas No. 16	249	276	Sec. 27,	T.6S.,	R.26E.	67664 -
Mas No. 17	249	277	Sec. 27,	T.6S.,	R.26E.	67665 -
Mas No. 18	249	278	Sec. 27,	T.6S.,	R.26E.	67666 -
Mas No. 19	249	279	Sec. 34,	T.6S.,	R.26E.	67667 -
Mas No. 20	249	280	Sec. 34,	T.6S.,	R.26E.	67668 -
Mas No. 21	249	281	Sec. 34,	T.6S.,	R.26E.	67669 -
Mas No. 22	249	282	Sec. 34,	T.6S.,	R.26E.	67670 -
Mas No. 23	249	283	Sec. 34,	T.6S.,	R.26E.	67671 -
Mas No. 24	249	284	Sec. 34,	T.6S.,	R.26E.	67672 -
Mas No. 25	249	285	Sec. 34,	T.6S.,	R.26E.	67673 -
Mas No. 26	249	286	Sec. 34,	T.6S.,	R.26E.	67674 -
Mas No. 27	249	287	Sec. 34,	T.6S.,	R.26E.	67675 -
Mas No. 28	249	288	Sec. 34,	T.6S.,	R.26E.	67676 -
Mas No. 29	249	289	Sec. 34,	T.6S.,	R.26E.	67677 -
Mas No. 30	249	290	Sec. 34,	T.6S.,	R.26E.	67678 -
Mas No. 31	249	291	Sec. 34,	T.6S.,	R.26E.	67679 -
Mas No. 32	249	292	Sec. 34,	T.6S.,	R.26E.	67680 -
Mas No. 33	249	293	Sec. 34,	T.6S.,	R.26E.	67681 -
Mas No. 34	249	294	Sec. 34,	T.6S.,	R.26E.	67682 -
Mas No. 35	249	295	Sec. 34,	T.6S.,	R.26E.	67683 -
Mas No. 36	249	296	Sec. 34,	T.6S.,	R.26E.	67684 -
Mas No. 45	249	297	Sec. 27,	T.6S.,	R.26E.	67685 -
Mas No. 46	249	298	Sec. 27,	T.6S.,	R.26E.	67686 -
Mas No. 47	249	299	Sec. 27,	T.6S.,	R.26E.	67687 -
Mas No. 48	249	300	Sec. 27,	T.6S.,	R.26E.	67688 -
Mas No. 49	249	301	Sec. 27,	T.6S.,	R.26E.	67689 -
Mas No. 50	249	302	Sec. 27,	T.6S.,	R.26E.	67690 -
Mas No. 51	249	303	Sec. 27,	T.6S.,	R.26E.	67691 -
Mas No. 52	249	304	Sec. 27,	T.6S.,	R.26E.	67692 -
Mas No. 53	249	305	Sec. 27,	T.6S.,	R.26E.	67693 -
Mas No. 54	249	306	Sec. 27,	T.6S.,	R.26E.	67694 -
Mas No. 55	249	307	Sec. 27,	T.6S.,	R.26E.	67695 -
Mas No. 56	249	308	Sec. 27,	T.6S.,	R.26E.	67696 -
Mas No. 57	249	309	Sec. 27,	T.6S.,	R.26E.	67697 -
Mas No. 58	249	310	Sec. 27,	T.6S.,	R.26E.	67698 -
Mas No. 59	249	311	Sec. 27,	T.6S.,	R.26E.	67699 -
Mas No. 60	249	312	Sec. 27,	T.6S.,	R.26E.	67700 -
Mas No. 61	249	313	Sec. 27,	T.6S.,	R.26E.	67701 -
Mas No. 62	249	314	Sec. 27,	T.6S.,	R.26E.	67702 -
Mas No. 63	249	315	Sec. 27,	T.6S.,	R.26E.	67703 -
Mas No. 64	249	316	Sec. 27,	T.6S.,	R.26E.	67704 -
Mas No. 65	249	317	Sec. 27,	T.6S.,	R.26E.	67705 -
Mas No. 66	249	318	Sec. 27,	T.6S.,	R.26E.	67706 -
Mas No. 67	249	319	Sec. 27,	T.6S.,	R.26E.	67707 -
Mas No. 68	249	320	Sec. 27,	T.6S.,	R.26E.	67708 -
Mas No. 69	249	321	Sec. 27,	T.6S.,	R.26E.	67709 -
Mas No. 70	249	322	Sec. 27,	T.6S.,	R.26E.	67710 -
Mas No. 71	249	323	Sec. 27,	T.6S.,	R.26E.	67711 -
Mas No. 72	249	324	Sec. 34,	T.6S.,	R.26E.	67712 -
Mas No. 73	249	325	Sec. 28,	T.6S.,	R.26E.	67713 -
Mas No. 74	249	326	Sec. 28,	T.6S.,	R.26E.	67714 -
Mas No. 75	249	327	Sec. 28,	T.6S.,	R.26E.	67715 -
Mas No. 76	249	328	Sec. 28,	T.6S.,	R.26E.	67716 -
Mas No. 77	249	329	Sec. 28,	T.6S.,	R.26E.	67717 -
Mas No. 78	249	330	Sec. 28,	T.6S.,	R.26E.	67718 -
Mas No. 79	249	331	Sec. 28,	T.6S.,	R.26E.	67719 -
Mas No. 80	249	332	Sec. 28,	T.6S.,	R.26E.	67720 -

<u>Name of Claim</u>	<u>Recorded</u>		<u>Location Notice is Posted in</u>			<u>BLM</u>
	<u>Book</u>	<u>Page</u>	<u>Section</u>	<u>Township</u>	<u>Range</u>	<u>Serial Number</u>
Mas No. 81	249	333	Sec. 28,	T.6S.,	R.26E.	67721 -
Mas No. 82	249	334	Sec. 28,	T.6S.,	R.26E.	67722 -
Mas No. 83	249	335	Sec. 33,	T.6S.,	R.26E.	67723 -
Mas No. 84	249	336	Sec. 33,	T.6S.,	R.26E.	67724 -
Mas No. 85	249	337	Sec. 33,	T.6S.,	R.26E.	67725 -
Mas No. 86	249	338	Sec. 33,	T.6S.,	R.26E.	67726 -
Mas No. 87	249	339	Sec. 33,	T.6S.,	R.26E.	67727 -
Mas No. 88	249	340	Sec. 33,	T.6S.,	R.26E.	67728 -
Mas No. 89	249	341	Sec. 33,	T.6S.,	R.26E.	67729 -
Mas No. 90	249	342	Sec. 33,	T.6S.,	R.26E.	67730 -
Mas No. 91	249	343	Sec. 33,	T.6S.,	R.26E.	67731 -
Mas No. 92	249	344	Sec. 33,	T.6S.,	R.26E.	67732 -
Mas No. 93	249	345	Sec. 33,	T.6S.,	R.26E.	67733 -
Mas No. 94	249	346	Sec. 33,	T.6S.,	R.26E.	67734 -
Mas No. 96	249	348	Sec. 33,	T.6S.,	R.26E.	67735 -
Mas No. 98	249	349	Sec. 33,	T.6S.,	R.26E.	67736 -
Mas No. 100	249	350	Sec. 33,	T.6S.,	R.26E.	67737 -

RECEIVED
D.L.M. AZ STATE OFFICE
OCT 5 1992
9:00 A.M.
PHOENIX, ARIZONA

UNITED STATES
DEPARTMENT OF THE INTERIOR
BUREAU OF LAND MANAGEMENT

RECEIPT AND ACCOUNTING ADVICE

NO. 1925784⁰⁴
10/05/92

CP/AZ

Subject: AFFIDAVITS OF ASSESSMENT WORK (81) / 2 28 12 405.00

Applicant: PHELPS DODGE CORP.
4521 STATE HIGHWAY 666
MORENCI, AZ 85540-9795
SAME - CK #30220567

OK ej

Remitter:

Assignor:

LEASE MANAGEMENT DATA									
<input type="checkbox"/> NEW <input type="checkbox"/> UPDATE <input type="checkbox"/> PAYMENT									
ORIGINAL SERIAL NO.	ASG.	TYPE	ST.	CTY.	FUND SYMBOL			ACRES/UNITS	RATE
AMC 67657, ET AL									
AMOUNT	ANV. DATE	EXP. DATE	BILL CYC.	S/C	DISTRICT	NEXT BILL	MISC. DATA	U of M	ACTUAL UNITS
ASSIGNMENT SERIAL NO.	ASG.	TYPE	ST.	CTY.	FUND SYMBOL			ACRES/UNITS	RATE
AMOUNT	ANV. DATE	EXP. DATE	BILL CYC.	S/C	DISTRICT	NEXT BILL	MISC. DATA	U of M	ACTUAL UNITS

APPLY REMITTANCE			
ACTION	FUND SYMBOL	CTY.	AMOUNT
FILING FEE			
RENTAL			
UNEARNED			
REFUND			
TOTAL			
AMOUNT DUE			

Remarks:

ACK - CP

BY: _____ DATE: _____

Lease in Escrow?
 KGS? Of Interest?
 Auto Escalates? Operating Rights?
 Auto Renew? Operator
 Bond Filed?

FOR MMS USE ONLY

BILLEE	FOREST REFUGE
NUMBER	
OCS SECTION	
CODE	

RECEIVED
B.L.M. AZ STATE OFFICE

OCT 5 1992
9:00 A.M.
PHOENIX, ARIZONA

**AFFIDAVIT OF LABOR PERFORMED
AND IMPROVEMENTS MADE**

9/17/92 10:44 A.M.

STATE OF ARIZONA, County of Graham, ss Fee \$ 14.00 No. 4521

I hereby certify that the within instrument was filed and recorded at
request of Phelps Dodge

In Docket No. 452 Page 768-774 and indexed in ADL

Witness my hand and official seal the day and year aforesaid.

SHIRLEY ANGLE

COUNTY RECORDER BY

Martha L. Jacobson
Deputy



STATE OF ARIZONA)
County of Greenlee) ss:

101235
267894
64892
290501
289500
293492
298849
TD
kj

Fred J. Menzer, being first duly sworn, deposes and says that he is
a citizen of the United States and more than eighteen (18) years of age, and
resides in Morenci, County of Greenlee, State of Arizona, and is personally
acquainted with the mining claims situated in the Lone Star Mining District,
Graham County, Arizona, the names and books and pages of recording in the
office of the County Recorder of Graham County, Arizona, and the Bureau of
Land Management serial numbers and the location of the Notices of Location of
which are described in Exhibit "A" attached hereto and by this reference
incorporated herein.

That between 12 o'clock noon September 1, 1991 and 12 o'clock noon
September 1, 1992 at least One Hundred Dollars (\$100.00) worth of work and
improvements were done and performed for the benefit of each of the afore-
mentioned claims. Such work and improvements were made by and at the expense
of Phelps Dodge Corporation, owners of said claims, whose address is
4521 State Hwy. 666, Morenci, Arizona 85540-9795, for the purpose of comply-
ing with the laws of the United States pertaining to assessment or annual work
and Longyear Drilling Company of Peoria, Arizona was the entity employed by
said owner and who labored upon said claims, did said work and improvements,
the same being as follows, to wit: Diamond drilling in holes numbered LS-238
through LS-247 in excess of 10,000 feet were drilled, along with the con-
struction of roads and drill sites.


Said labor was performed and improvements made for the benefit of
each and all of said mining claims comprising said contiguous group as part of
a general plan of exploration, improvements and development, and they tend to
improve and develop each and all of said mining claims. The amount expended
for and the value of said labor and improvements is more than One Hundred
Dollars (\$100.00) for each of the mining claims and at least said amount was
allocated to each of the mining claims. Said expenditure was made in good
faith for the purpose of exploring, improving and developing said contiguous

groups of mining claims, and was intended as annual labor and improvements for each and all of the above-described unpatented mining claims for the assessment year ending at 12 o'clock Meridian, September 1, 1992.

F. Menzer
For Phelps Dodge Corporation

STATE OF ARIZONA)
County of Greenlee) ss:

Subscribed and sworn to before me this 14th day of September, 1992, by Fred J. Menzer.



Linda M. Stacy
Notary Public

My Commission Expires:
My Commission Expires March 18, 1993

RECEIVED
P.L.M. AZ STATE OFFICE
OCT 5 1992
9:00 A.M.
PHOENIX, ARIZONA

RECEIVED
B.L.M. AZ STATE OFFICE

EXHIBIT "A"

OCT 5 1992

10:00 A.M.
PHOENIX, ARIZONA

Name of Claim	Recorded		Location Notice is Posted in			BLM Serial Number
	Book	Page	Section	Township	Range	
Ace 19A	414	31	Sec. 14,	T.6S.,	R.26E.	101253 -
Ace 20A	414	33	Sec. 14,	T.6S.,	R.26E.	101254 -
Ace No. 21	324	276	Sec. 1,	T.6S.,	R.26E.	101255 -
Ace No. 22	324	278	Sec. 1,	T.6S.,	R.26E.	101256 -
Ace No. 23	324	280	Sec. 1,	T.6S.,	R.26E.	101257 -
Ace No. 24	324	282	Sec. 1,	T.6S.,	R.26E.	101258 -
Ace No. 25	324	284	Sec. 1,	T.6S.,	R.26E.	101259 -
Ace No. 26	324	286	Sec. 1,	T.6S.,	R.26E.	101260 -
Ace No. 27	324	288	Sec. 1,	T.6S.,	R.26E.	101261 -
Ace No. 28	324	290	Sec. 1,	T.6S.,	R.26E.	101262 -
Ace No. 29	324	292	Sec. 1,	T.6S.,	R.26E.	101263 -
Ace No. 30	324	294	Sec. 1,	T.6S.,	R.26E.	101264 -
Ace No. 31	324	296	Sec. 1,	T.6S.,	R.26E.	101265 -
Ace No. 32	324	298	Sec. 6,	T.6S.,	R.27E.	101266 -
Ace No. 33	324	300	Sec. 6,	T.6S.,	R.27E.	101267 -
Ace No. 34	324	302	Sec. 6,	T.6S.,	R.27E.	101268 -
Ace No. 35	324	304	Sec. 1,	T.6S.,	R.26E.	101269 -
Ace No. 36	324	306	Sec. 1,	T.6S.,	R.26E.	101270 -
Ace No. 37	324	308	Sec. 6,	T.6S.,	R.27E.	101271 -
Ace No. 38	324	310	Sec. 6,	T.6S.,	R.27E.	101272 -
Ace No. 39	324	312	Sec. 6,	T.6S.,	R.27E.	101273 -
Ace No. 40	324	314	Sec. 6,	T.6S.,	R.27E.	101274 -
Ace No. 41	324	316	Sec. 6,	T.6S.,	R.27E.	101275 -
Ace No. 42	324	318	Sec. 6,	T.6S.,	R.27E.	101276 -
Ace No. 43	324	320	Sec. 6,	T.6S.,	R.27E.	101277 -
Ace No. 44	324	322	Sec. 6,	T.6S.,	R.27E.	101278 -
Ace No. 45	324	324	Sec. 6,	T.6S.,	R.27E.	101279 -
Ace No. 46	324	326	Sec. 6,	T.6S.,	R.27E.	101280 -
Ace No. 47	324	328	Sec. 6,	T.6S.,	R.27E.	101281 -
Ace 48-A	410	397	Sec. 11,	T.6S.,	R.26E.	101282 -
Ace 49-A	410	399	Sec. 11,	T.6S.,	R.26E.	101283 -
Ace 50-A	410	401	Sec. 11,	T.6S.,	R.26E.	101284 -
Ace 51-A	410	403	Sec. 11,	T.6S.,	R.26E.	101285 -
Ace 52-A	410	405	Sec. 11,	T.6S.,	R.26E.	101286 -
Ace 53-A	410	407	Sec. 11,	T.6S.,	R.26E.	101287 -
Ace 54-A	410	409	Sec. 2,	T.6S.,	R.26E.	101288 -
Ace 55-A	411	245	Sec. 2,	T.6S.,	R.26E.	267894 -
Ace 56-A	410	413	Sec. 1,	T.6S.,	R.26E.	101290 -
Ace 57-A	410	415	Sec. 1,	T.6S.,	R.26E.	101291 -
Ace 58-A	410	417	Sec. 1,	T.6S.,	R.26E.	101292 -
Ace 59-A	410	419	Sec. 1,	T.6S.,	R.26E.	101293 -
Ace 60-A	410	421	Sec. 1,	T.6S.,	R.26E.	101294 -
Ace 61-A	410	423	Sec. 1,	T.6S.,	R.26E.	101295 -
Ace 62-A	410	425	Sec. 1,	T.6S.,	R.26E.	101296 -
A-1A	410	469	Sec. 12,	T.6S.,	R.26E.	67596 -
Burgermeister-A	410	475	Sec. 11,	T.6S.,	R.26E.	67597 -
Bush 17A	53	371	Sec. 23,	T.6S.,	R.26E.	67600 -
Bush 18A	53	372	Sec. 23,	T.6S.,	R.26E.	67601 -
Bush 19A	53	373	Sec. 23,	T.6S.,	R.26E.	67602 -
Bush 20A	53	374	Sec. 23,	T.6S.,	R.26E.	67603 -
Bush 21A	53	375	Sec. 23,	T.6S.,	R.26E.	67604 -
Bush 22A	53	376	Sec. 23,	T.6S.,	R.26E.	67605 -
Bush 23A	53	377	Sec. 23,	T.6S.,	R.26E.	67606 -
Bush 24A	53	378	Sec. 23,	T.6S.,	R.26E.	67607 -
Bush 25A	53	379	Sec. 14,	T.6S.,	R.26E.	67608 -
Bush 26A	53	380	Sec. 14,	T.6S.,	R.26E.	67609 -
Bush 27A	53	381	Sec. 14,	T.6S.,	R.26E.	67610 -
Bush 28A	53	382	Sec. 14,	T.6S.,	R.26E.	67611 -
Bush 29A	53	383	Sec. 14,	T.6S.,	R.26E.	67612 -
Bush 30A	53	384	Sec. 14,	T.6S.,	R.26E.	67613 -
Bush 31A	53	385	Sec. 14,	T.6S.,	R.26E.	67614 -
Bush 32A	53	386	Sec. 14,	T.6S.,	R.26E.	67615 -
Bush 33A	53	387	Sec. 14,	T.6S.,	R.26E.	67616 -
Bush 34A	53	388	Sec. 14,	T.6S.,	R.26E.	67617 -

Name of Claim	Recorded		Location Notice is Posted in			BLM Serial Number
	Book	Page	Section	Township	Range	
Bush 35A	53	389	Sec. 14,	T.6S.,	R.26E.	67618
Bush 36A	53	390	Sec. 14,	T.6S.,	R.26E.	67619
Consolidated Metals No. 6R	411	241	Sec. 12,	T.6S.,	R.26E.	290504
Consolidated Metals No. 7R	411	243	Sec. 12,	T.6S.,	R.26E.	290505
Consolidated Metals No. 8-A	410	433	Sec. 12,	T.6S.,	R.26E.	67623
Consolidated Metals No. 9-A	410	435	Sec. 12,	T.6S.,	R.26E.	67624
Consolidated Metals No. 10-A	410	437	Sec. 12,	T.6S.,	R.26E.	67625
Consolidated Metals No. 11-A	410	439	Sec. 12,	T.6S.,	R.26E.	67626
Consolidated Metals No. 12-A	410	441	Sec. 12,	T.6S.,	R.26E.	67627
Consolidated Metals No. 15-A	410	443	Sec. 12,	T.6S.,	R.26E.	67628
Consolidated Metals No. 16-A	410	445	Sec. 12,	T.6S.,	R.26E.	67629
Consolidated Metals No. 17-A	410	447	Sec. 12,	T.6S.,	R.26E.	67630
Consolidated Metals No. 18-A	410	449	Sec. 12,	T.6S.,	R.26E.	67631
Consolidated Metals No. 20-A	410	451	Sec. 12,	T.6S.,	R.26E.	67633
Coors-A	410	471	Sec. 12,	T.6S.,	R.26E.	67634
Griesdieck-A	410	473	Sec. 12,	T.6S.,	R.26E.	67637
Ironwood-A	410	453	Sec. 12,	T.6S.,	R.26E.	67638
Ithaca No. 9-A	410	455	Sec. 12,	T.6S.,	R.26E.	67639
Ithaca No. 12-A	410	457	Sec. 12,	T.6S.,	R.26E.	67640
Ithaca No. 15-A	410	459	Sec. 12,	T.6S.,	R.26E.	67641
Ithaca No. 20-A	410	461	Sec. 12,	T.6S.,	R.26E.	67642
Knob Hill No. 20R	411	235	Sec. 12,	T.6S.,	R.26E.	290501
Knob Hill No. 22R	411	237	Sec. 12,	T.6S.,	R.26E.	290502
Lulu Belle-R	411	239	Sec. 12,	T.6S.,	R.26E.	290503
Mesquite-A	410	427	Sec. 12,	T.6S.,	R.26E.	67654
Pabst-A	414	37	Sec. 14,	T.6S.,	R.26E.	67655
Schlitz-A	414	35	Sec. 14,	T.6S.,	R.26E.	67656
LS-21	410	379	Sec. 12,	T.6S.,	R.26E.	289500
LS-22	410	381	Sec. 11,	T.6S.,	R.26E.	289501
LS-23	410	383	Sec. 12,	T.6S.,	R.26E.	289502
LS-24	410	385	Sec. 11,	T.6S.,	R.26E.	289503
LS-25	410	387	Sec. 12,	T.6S.,	R.26E.	289504
LS-26	410	389	Sec. 12,	T.6S.,	R.26E.	289505
LS-29	410	395	Sec. 1,	T.6S.,	R.26E.	289508
LS-30	414	39	Sec. 23,	T.6S.,	R.26E.	293492
LS-31	414	41	Sec. 23,	T.6S.,	R.26E.	293493
LS-32	414	43	Sec. 23,	T.6S.,	R.26E.	293494
LS-33	414	45	Sec. 23,	T.6S.,	R.26E.	293495
LS-34	414	47	Sec. 14,	T.6S.,	R.26E.	293496
LS-35	414	49	Sec. 14,	T.6S.,	R.26E.	293497
LS-36	414	51	Sec. 14,	T.6S.,	R.26E.	293498
LS-61	420	45	Sec. 6,	T.6S.,	R.27E.	298860

RECEIVED
B.L.M. AZ STATE OFFICE

OCT 5 1992
9:00 A.M.
PHOENIX, ARIZONA

Form 1370-41
(March 1984)

UNITED STATES
DEPARTMENT OF THE INTERIOR
BUREAU OF LAND MANAGEMENT

RECEIPT AND ACCOUNTING ADVICE

CP/AZ NO. 1925785
10/05/92

Subject: AFFIDAVITS OF ASSESSMENT WORK (106)

2 29 12

530.00

Applicant: PHELPS DODGE CORP.
4521 STATE HIGHWAY 666
MORENCI, AZ 85540-9795

SAME - CK #30220568

Remitter:

Assignor:

LEASE MANAGEMENT DATA										<input type="checkbox"/> NEW	<input type="checkbox"/> UPDATE	<input type="checkbox"/> PAYMENT
ORIGINAL SERIAL NO.	ASG.	TYPE	ST.	CTY.	FUND SYMBOL			ACRES/UNITS	RATE			
RMC 101253, ET AL												
AMOUNT	ANV. DATE	EXP. DATE	BILL CYC.	S/C	DISTRICT	NEXT BILL	MISC. DATA	U of M	ACTUAL UNITS			
ASSIGNMENT SERIAL NO.	ASG.	TYPE	ST.	CTY.	FUND SYMBOL			ACRES/UNITS	RATE			
AMOUNT	ANV. DATE	EXP. DATE	BILL CYC.	S/C	DISTRICT	NEXT BILL	MISC. DATA	U of M	ACTUAL UNITS			

APPLY REMITTANCE			
ACTION	FUND SYMBOL	CTY.	AMOUNT
FILING FEE			
RENTAL			
UNEARNED			
REFUND			
TOTAL			
AMOUNT DUE			

Remarks:

ACK - CP

BY:

DATE:

- Lease in Escrow?
- KGS?
- Auto Escalates?
- Auto Renew?

- Of Interest?
- Operating Rights?
- Operator
- Bond Filed?

FOR MMS USE ONLY

BILLEE	FOREST REFUGE
NUMBER	
OCS SECTION	
CODE	

CASE FOLDER COPY

RECEIVED
C.L.M. AZ STATE OFFICE

OCT 5 1992
9:00 A.M.
PHOENIX, ARIZONA
STATE OF ARIZONA
County of Greenlee)

TD

**AFFIDAVIT OF LABOR PERFORMED
AND IMPROVEMENTS MADE**

9/17/92 10:46 A.M.



STATE OF ARIZONA, County of Graham, ss Fee \$ 14.00 No. 4523

I hereby certify that the within instrument was filed and recorded at request of Phelps Dodge

In Docket No. 452 Page 777-9 and indexed in ADL

Witness my hand and official seal the day and year aforesaid.

SHIRLEY ANGLE

COUNTY RECORDER BY Martha K. Jackson Deputy

309596
101235
289500
66892

SS:

TD
lj Fred J. Menzer, being first duly sworn, deposes and says that he is a citizen of the United States and more than eighteen (18) years of age, and resides in Morenci, County of Greenlee, State of Arizona, and is personally acquainted with the mining claims situated in the Lone Star Mining District, Graham County, Arizona, the names and books and pages of recording in the office of the County Recorder of Graham County, Arizona, and the Bureau of Land Management serial numbers and the location of the Notices of Location of which are described in Exhibit "A" attached hereto and by this reference incorporated herein.

That between 12 o'clock noon September 1, 1991 and 12 o'clock noon September 1, 1992 at least One Hundred Dollars (\$100.00) worth of work and improvements were done and performed for the benefit of each of the aforementioned claims. Such work and improvements were made by and at the expense of Phelps Dodge Corporation, owners of said claims, whose address is 4521 State Hwy. 666, Morenci, Arizona, 85540-9795, for the purpose of complying with the laws of the United States pertaining to assessment or annual work and Longyear Drilling Company of Peoria, Arizona was the entity employed by said owner and who labored upon said claims, did said work and improvements, the same being as follows, to wit: Diamond drilling in holes numbered LS-238 through LS-247 in excess of 10,000 feet were drilled, along with the construction of roads and drill sites.

Said labor was performed and improvements made for the benefit of each and all of said mining claims comprising said contiguous group as part of a general plan of exploration, improvements and development, and they tend to improve and develop each and all of said mining claims. The amount expended for and the value of said labor and improvements is more than One Hundred Dollars (\$100.00) for each of the mining claims and at least said amount was allocated to each of the mining claims. Said expenditure was made in good faith for the purpose of exploring, improving and developing said contiguous

groups of mining claims, and was intended as annual labor and improvements for each and all of the above-described unpatented mining claims for the assessment year ending at 12 o'clock Meridian, September 1, 1992.

F. Menzer
For Phelps Dodge Corporation

STATE OF ARIZONA)
County of Greenlee) ss:

Subscribed and sworn to before me this 14th day of September, 1992, by Fred J. Menzer.


My Commission Expires:
My Commission Expires March 18, 1993

Linda M. Stacy
Notary Public

RECEIVED
D.I.M. AZ STATE OFFICE
OCT 5 1992
9:00 A.M.
PHOENIX, ARIZONA

EXHIBIT "A"

<u>Name of Claim</u>	<u>Recorded</u>		<u>Location Notice is Posted in</u>			<u>BLM Serial Number</u>
	<u>Book</u>	<u>Page</u>	<u>Section</u>	<u>Township</u>	<u>Range</u>	
Ace 18-A	410	355	Sec. 18,	T.6S.,	R.27E.	101252 ✓
Beta 81R	410	357	Sec. 18,	T.6S.,	R.27E.	289517 ✓
Beta 83A	410	359	Sec. 18,	T.6S.,	R.27E.	67866 ✓
Beta 84A	410	361	Sec. 18,	T.6S.,	R.27E.	67867 ✓
Beta 85R	410	363	Sec. 18,	T.6S.,	R.27E.	289518 ✓
Beta 86A	410	365	Sec. 18,	T.6S.,	R.27E.	67869 ✓
Beta 87R	410	367	Sec. 18,	T.6S.,	R.27E.	289519 ✓
Beta 88A	410	369	Sec. 18,	T.6S.,	R.27E.	67871 ✓
Beta 89R	410	371	Sec. 18,	T.6S.,	R.27E.	289520 ✓
Beta 90R	410	373	Sec. 18,	T.6S.,	R.27E.	289521 ✓
Beta 92R	410	375	Sec. 18,	T.6S.,	R.27E.	289522 ✓
Beta 94	431	608	Sec. 18,	T.6S.,	R.27E.	309596 ✓
Gamma No. 83R	410	345	Sec. 18,	T.6S.,	R.27E.	289512 ✓
Gamma No. 85R	410	347	Sec. 18,	T.6S.,	R.27E.	289513 ✓
Gamma No. 87R	410	349	Sec. 7,	T.6S.,	R.27E.	289514 ✓
Gamma No. 89R	410	351	Sec. 7,	T.6S.,	R.27E.	289515 ✓
Gamma No. 91R	410	353	Sec. 7,	T.6S.,	R.27E.	289516 ✓
Jinks 22A	410	341	Sec. 7,	T.6S.,	R.27E.	67897 ✓
Jinks 23A	410	343	Sec. 7,	T.6S.,	R.27E.	67898 ✓
Juanita A	410	333	Sec. 7,	T.6S.,	R.27E.	67903 ✓
Round Ridge 1R	410	335	Sec. 18,	T.6S.,	R.27E.	289509 ✓
Round Ridge 2R	410	337	Sec. 18,	T.6S.,	R.27E.	289510 ✓
Round Ridge 3R	410	339	Sec. 18,	T.6S.,	R.27E.	289511 ✓
LS-27	410	391	Sec. 7,	T.6S.,	R.27E.	289506 ✓
LS-28	410	393	Sec. 18,	T.6S.,	R.27E.	289507 ✓

RECEIVED
D.L.M. AZ STATE OFFICE

OCT 5 1992
9:00 A.M.
PHOENIX, ARIZONA

101235

66892

294346

TD

47

RECEIVED
D.L.M. AZ STATE OFFICE

OCT 5 1992
9:00 A.M.
PHOENIX, ARIZONA

**AFFIDAVIT OF LABOR PERFORMED
AND IMPROVEMENTS MADE**

9/17/92 10:47 A.M.

STATE OF ARIZONA
County of Greenlee) ss:



STATE OF ARIZONA, County of Graham, ss Fee \$ 14.00 No. 4524

I hereby certify that the within instrument was filed and recorded at request of Phelps Dodge

In Docket No. 452 Page 780-2 and indexed in ADL

Witness my hand and official seal the day and year aforesaid.

SHIRLEY ANGLE
COUNTY RECORDER BY Mertha L. Jacobsen Deputy

Fred J. Menzer, being first duly sworn, deposes and says that he is a citizen of the United States and more than eighteen (18) years of age, and resides in Morenci, County of Greenlee, State of Arizona, and is personally acquainted with the mining claims situated in the Lone Star Mining District, Graham County, Arizona, the names and books and pages of recording in the office of the County Recorder of Graham County, Arizona, and the Bureau of Land Management serial numbers and the location of the Notices of Location of which are described in Exhibit "A" attached hereto and by this reference incorporated herein.

That between 12 o'clock noon September 1, 1991 and 12 o'clock noon September 1, 1992 at least One Hundred Dollars (\$100.00) worth of work and improvements were done and performed for the benefit of each of the aforementioned claims. Such work and improvements were made by and at the expense of Phelps Dodge Corporation, owners of said claims, whose address is 4521 State Hwy. 666, Morenci, Arizona 85540-9795, for the purpose of complying with the laws of the United States pertaining to assessment or annual work and Longyear Drilling Company of Peoria, Arizona was the entity employed by said owner and who labored upon said claims, did said work and improvements, the same being as follows, to wit: Diamond drilling in holes numbered LS-238 through LS-247 in excess of 10,000 feet were drilled, along with the construction of roads and drill sites.


Said labor was performed and improvements made for the benefit of each and all of said mining claims comprising said contiguous group as part of a general plan of exploration, improvements and development, and they tend to improve and develop each and all of said mining claims. The amount expended for and the value of said labor and improvements is more than One Hundred Dollars (\$100.00) for each of the mining claims and at least said amount was allocated to each of the mining claims. Said expenditure was made in good faith for the purpose of exploring, improving and developing said contiguous

groups of mining claims, and was intended as annual labor and improvements for each and all of the above-described unpatented mining claims for the assessment year ending at 12 o'clock Meridian, September 1, 1992.

F. Menzer
For Phelps Dodge Corporation

STATE OF ARIZONA)
County of Greenlee) ss:

Subscribed and sworn to before me this 14th day of September, 1992, by Fred J. Menzer.



Linda M. Stacy
Notary Public

My Commission Expires:
My Commission Expires March 16, 1993

RECEIVED
B.L.M. AZ STATE OFFICE
OCT 5 1992
9:00 A.M.
PHOENIX, ARIZONA

EXHIBIT "A"

<u>Name of Claim</u>	<u>Recorded</u>		<u>Location Notice is Posted in</u>			<u>BLM Serial Number</u>
	<u>Book</u>	<u>Page</u>	<u>Section</u>	<u>Township</u>	<u>Range</u>	
Ace 1A	415	311	Sec. 31,	T.5S.,	R.27E.	101235
Ace 2A	415	287	Sec. 31,	T.5S.,	R.27E.	101236
Ace 3A	415	285	Sec. 31,	T.5S.,	R.27E.	101237
Ace 4A	415	313	Sec. 31,	T.5S.,	R.27E.	101238
Senorbac 17A	415	291	Sec. 31,	T.5S.,	R.27E.	67544
Senorbac 18A	415	289	Sec. 31,	T.5S.,	R.27E.	67545
Senorbac 19A	415	281	Sec. 31,	T.5S.,	R.27E.	67546
Senorbac 20A	415	283	Sec. 31,	T.5S.,	R.27E.	67547
Senorbac 21A	415	293	Sec. 31,	T.5S.,	R.27E.	67548
Senorbac 22A	415	295	Sec. 31,	T.5S.,	R.27E.	67549
Senorbac 23A	415	299	Sec. 31,	T.5S.,	R.27E.	67550
Senorbac 24A	415	301	Sec. 31,	T.5S.,	R.27E.	67551
Senorbac 26A	415	323	Sec. 31,	T.5S.,	R.27E.	67553
Senorbac 27A	415	325	Sec. 31,	T.5S.,	R.27E.	67554
Senorbac 28A	415	321	Sec. 31,	T.5S.,	R.27E.	67555
Senorbac 29A	415	315	Sec. 31,	T.5S.,	R.27E.	67556
Senorbac 30A	415	317	Sec. 31,	T.5S.,	R.27E.	67557
Senorbac 31A	415	329	Sec. 31,	T.5S.,	R.27E.	67558
Senorbac 32A	415	327	Sec. 31,	T.5S.,	R.27E.	67559
Senorbac 34A	415	331	Sec. 31,	T.5S.,	R.27E.	67560
Senorbac 35A	415	333	Sec. 31,	T.5S.,	R.27E.	67561
Senorbac 36A	415	309	Sec. 32,	T.5S.,	R.27E.	67562
LS-37	415	297	Sec. 31,	T.5S.,	R.27E.	294346
LS-38	415	307	Sec. 31,	T.5S.,	R.27E.	294347
LS-39	415	305	Sec. 31,	T.5S.,	R.27E.	294348
LS-40	415	319	Sec. 31,	T.5S.,	R.27E.	294349
LS-41	415	303	Sec. 31,	T.5S.,	R.27E.	294350

RECEIVED
D.L.M. AZ STATE OFFICE
OCT 5 1992
9:00 A.M.
PHOENIX, ARIZONA

UNITED STATES
DEPARTMENT OF THE INTERIOR
BUREAU OF LAND MANAGEMENT

RECEIPT AND ACCOUNTING ADVICE

CP/AZ NO. 1925787
10/05/92

Subject: AFFIDAVITS OF ASSESSMENT WORK (25) ✓ 2 31 12 125.00

Applicant: PHELPS DODGE CORP.
4521 STATE HIGHWAY 666
MORENCI, AZ 85540-9795

SAME - CK #30220570

Remitter:

Assignor:

LEASE MANAGEMENT DATA NEW UPDATE PAYMENT

ORIGINAL SERIAL NO.	ASG.	TYPE	ST.	CTY.	FUND SYMBOL	ACRES/UNITS	RATE
AMC 101252, ET AL							

AMOUNT	ANV. DATE	EXP. DATE	BILL CYC.	S/C	DISTRICT	NEXT BILL	MISC. DATA	U of M	ACTUAL UNITS

ASSIGNMENT SERIAL NO.	ASG.	TYPE	ST.	CTY.	FUND SYMBOL	ACRES/UNITS	RATE

AMOUNT	ANV. DATE	EXP. DATE	BILL CYC.	S/C	DISTRICT	NEXT BILL	MISC. DATA	U of M	ACTUAL UNITS

APPLY REMITTANCE			
ACTION	FUND SYMBOL	CTY.	AMOUNT
FILING FEE			
RENTAL			
UNEARNED			
REFUND			
TOTAL			
AMOUNT DUE			

Remarks:

ACK - CP

BY:

DATE:

- Lease in Escrow?
- KGS?
- Auto Escalates?
- Auto Renew?

Of Interest?
Operating Rights?
Operator
Bond Filed?

FOR MMS USE ONLY

BILLEE NUMBER	FOREST REFUGE
OCS SECTION CODE	

CASE FOLDER COPY

101235
66892
283327
296318
298849

**AFFIDAVIT OF LABOR PERFORMED
AND IMPROVEMENTS MADE**

9/17/92 10:45 A.M.

STATE OF ARIZONA, County of Graham, ss Fee \$ 14.00 No. 4522

I hereby certify that the within instrument was filed and recorded at request of Phelps Dodge

In Docket No. 452 Page 772-6 and indexed in ADL

Witness my hand and official seal the day and year aforesaid.

SHIRLEY ANGLE

COUNTY RECORDER BY

Martha L. Jacobson
Deputy



STATE OF ARIZONA)
County of Greenlee) ss:

RECEIVED
D.L.M. AZ STATE OFFICE

OCT 5 1992

9:00 A.M.
PHOENIX, ARIZONA

Fred J. Menzer, being first duly sworn, deposes and says that he is a citizen of the United States and more than eighteen (18) years of age, and resides in Morenci, County of Greenlee, State of Arizona, and is personally acquainted with the mining claims situated in the Lone Star Mining District, Graham County, Arizona, the names and books and pages of recording in the office of the County Recorder of Graham County, Arizona, and the Bureau of Land Management serial numbers and the location of the Notices of Location of which are described in Exhibit "A" attached hereto and by this reference incorporated herein.

That between 12 o'clock noon September 1, 1991 and 12 o'clock noon September 1, 1992 at least One Hundred Dollars (\$100.00) worth of work and improvements were done and performed for the benefit of each of the aforementioned claims. Such work and improvements were made by and at the expense of Phelps Dodge Corporation, owners of said claims, whose address is 4521 State Hwy. 666, Morenci, Arizona 85540-9795, for the purpose of complying with the laws of the United States pertaining to assessment or annual work and Longyear Drilling Company of Peoria, Arizona was the entity employed by said owner and who labored upon said claims, did said work and improvements, the same being as follows, to wit: Diamond drilling in holes numbered LS-238 through LS-247 in excess of 10,000 feet were drilled, along with construction of roads and drill sites.


Said labor was performed and improvements made for the benefit of each and all of said mining claims comprising said contiguous group as part of a general plan of exploration, improvements and development, and they tend to improve and develop each and all of said mining claims. The amount expended for and the value of said labor and improvements is more than One Hundred Dollars (\$100.00) for each of the mining claims and at least said amount was allocated to each of the mining claims. Said expenditure was made in good faith for the purpose of exploring, improving and developing said contiguous


groups of mining claims, and was intended as annual labor and improvements for each and all of the above-described unpatented mining claims for the assessment year ending at 12 o'clock Meridian, September 1, 1992.


For Phelps Dodge Corporation

STATE OF ARIZONA)
County of Greenlee) ss:

Subscribed and sworn to before me this 14th day of September, 1992, by Fred J. Menzer.




Notary Public

My Commission Expires:

My Commission Expires March 16, 1993

RECEIVED
D.L.M. AZ STATE OFFICE
OCT 5 1992
9:00 A.M.
PHOENIX, ARIZONA

EXHIBIT "A"

<u>Name of Claim</u>	<u>Recorded</u>		<u>Location Notice is Posted in</u>			<u>BLM Serial Number</u>
	<u>Book</u>	<u>Page</u>	<u>Section</u>	<u>Township</u>	<u>Range</u>	
Ace 5A	416	918	Sec. 9,	T.6S.,	R.27E.	101239
Ace 6A	416	920	Sec. 9,	T.6S.,	R.27E.	101240
Ace 7A	416	922	Sec. 9,	T.6S.,	R.27E.	101241
Ace 8A	416	924	Sec. 9,	T.6S.,	R.27E.	101242
Ace 9A	416	926	Sec. 9,	T.6S.,	R.27E.	101243
Ace 10A	416	928	Sec. 9,	T.6S.,	R.27E.	101244
Ace 11A	416	930	Sec. 9,	T.6S.,	R.27E.	101245
Ace 12A	416	932	Sec. 9,	T.6S.,	R.27E.	101246
Ace 13A	416	934	Sec. 9,	T.6S.,	R.27E.	101247
Ace 14A	416	936	Sec. 9,	T.6S.,	R.27E.	101248
Ace No. 15	324	264	Sec. 9,	T.6S.,	R.27E.	101249
Ace No. 16	324	266	Sec. 18,	T.6S.,	R.27E.	101250
Ace No. 17	324	268	Sec. 17,	T.6S.,	R.27E.	101251
Ace 18-A	410	355	Sec. 18,	T.6S.,	R.27E.	101252
Delta No. 54	47	574	Sec. 9,	T.6S.,	R.27E.	67738
Delta No. 55	51	469	Sec. 9,	T.6S.,	R.27E.	67739
Delta No. 56	51	470	Sec. 9,	T.6S.,	R.27E.	67740
Delta No. 57	46	185	Sec. 16,	T.6S.,	R.27E.	67741
Delta No. 58	46	186	Sec. 9,	T.6S.,	R.27E.	67742
Delta No. 59	46	187	Sec. 16,	T.6S.,	R.27E.	67743
Delta No. 60	46	188	Sec. 9,	T.6S.,	R.27E.	67744
Delta No. 61	46	189	Sec. 9,	T.6S.,	R.27E.	67745
Delta 62	46	190	Sec. 9,	T.6S.,	R.27E.	67746
Delta No. 63	51	468	Sec. 9,	T.6S.,	R.27E.	67747
Delta No. 65	51	466	Sec. 9,	T.6S.,	R.27E.	67748
Delta No. 67	51	467	Sec. 9,	T.6S.,	R.27E.	67749
Epsilon No. 51	51	38	Sec. 9,	T.6S.,	R.27E.	67750
Epsilon No. 52	51	39	Sec. 9,	T.6S.,	R.27E.	67751
Garoga 4A	416	948	Sec. 3,	T.6S.,	R.27E.	67755
Garoga 5A	416	950	Sec. 3,	T.6S.,	R.27E.	67756
Garoga 6A	416	952	Sec. 3,	T.6S.,	R.27E.	67757
Garoga 7A	416	954	Sec. 3,	T.6S.,	R.27E.	67758
Garoga 8A	416	956	Sec. 9,	T.6S.,	R.27E.	67759
Garoga 9A	416	958	Sec. 9,	T.6S.,	R.27E.	67760
Garoga 10A	416	960	Sec. 9,	T.6S.,	R.27E.	67761
Garoga 11A	416	962	Sec. 9,	T.6S.,	R.27E.	67762
Garoga 12A	416	964	Sec. 9,	T.6S.,	R.27E.	67763
Garoga 13A	416	966	Sec. 10,	T.6S.,	R.27E.	67764
Garoga 14A	416	968	Sec. 10,	T.6S.,	R.27E.	67765
Garoga 15A	416	970	Sec. 10,	T.6S.,	R.27E.	67766
Garoga 16A	416	972	Sec. 10,	T.6S.,	R.27E.	67767
Garoga #17	46	60	Sec. 9,	T.6S.,	R.27E.	67768
Garoga #18	46	59	Sec. 9,	T.6S.,	R.27E.	67769
Garoga #19	46	58	Sec. 9,	T.6S.,	R.27E.	67770
Garoga #20	46	57	Sec. 9,	T.6S.,	R.27E.	67771
Garoga #21	46	56	Sec. 10,	T.6S.,	R.27E.	67772
Garoga #22	46	55	Sec. 10,	T.6S.,	R.27E.	67773
Garoga #23	46	54	Sec. 10,	T.6S.,	R.27E.	67774
Garoga #24	46	53	Sec. 10,	T.6S.,	R.27E.	67775
Garoga #25	46	52	Sec. 10,	T.6S.,	R.27E.	67776
Jinks No. 36	81	469	Sec. 9,	T.6S.,	R.27E.	67778
Jinks No. 37	83	128	Sec. 16,	T.6S.,	R.27E.	67779
Oso Ensenada #3	45	323	Sec. 4,	T.6S.,	R.27E.	67780
Oso Ensenada #4	45	324	Sec. 3,	T.6S.,	R.27E.	67781
Oso Ensenada #5	45	325	Sec. 4,	T.6S.,	R.27E.	67782
Oso Ensenada #6	45	326	Sec. 3,	T.6S.,	R.27E.	67783
Oso Ensenada #7	45	327	Sec. 4,	T.6S.,	R.27E.	67784
Oso Ensenada #8	45	328	Sec. 3,	T.6S.,	R.27E.	67785
Oso Ensenada #9	45	329	Sec. 4,	T.6S.,	R.27E.	67786
Oso Ensenada #10	45	330	Sec. 3,	T.6S.,	R.27E.	67787
Oso Ensenada #11	45	331	Sec. 4,	T.6S.,	R.27E.	67788
Oso Ensenada #12	45	332	Sec. 3,	T.6S.,	R.27E.	67789
Oso Ensenada #13	45	333	Sec. 4,	T.6S.,	R.27E.	67790
Oso Ensenada #14	45	334	Sec. 3,	T.6S.,	R.27E.	67791

RECEIVED
B.L.M. AZ STATE OFFICE
OCT 5 1992
9:00 A.M.
PHOENIX, ARIZONA

Name of Claim	Recorded		Location Notice is Posted in			BLM Serial Number
	Book	Page	Section	Township	Range	
Oso Ensenada #15	45	335	Sec. 4,	T.6S.,	R.27E.	67792
Oso Ensenada #16	45	336	Sec. 3,	T.6S.,	R.27E.	67793
Pond #1	45	303	Sec. 33,	T.5S.,	R.27E.	67794
Pond #2	45	304	Sec. 33,	T.5S.,	R.27E.	67795
Pond #3	45	305	Sec. 33,	T.5S.,	R.27E.	67796
Pond #4	45	306	Sec. 33,	T.5S.,	R.27E.	67797
Pond #5	45	307	Sec. 33,	T.5S.,	R.27E.	67798
Pond #6	45	308	Sec. 33,	T.5S.,	R.27E.	67799
Pond #7	45	309	Sec. 33,	T.5S.,	R.27E.	67800
Pond #8	45	310	Sec. 33,	T.5S.,	R.27E.	67801
Pond #9	45	311	Sec. 33,	T.5S.,	R.27E.	67802
Pond #10	45	312	Sec. 33,	T.5S.,	R.27E.	67803
Pond #11	45	313	Sec. 33,	T.5S.,	R.27E.	67804
Pond #12	45	314	Sec. 33,	T.5S.,	R.27E.	67805
Pond #13	45	315	Sec. 33,	T.5S.,	R.27E.	67806
Pond #14	45	316	Sec. 33,	T.5S.,	R.27E.	67807
Pond #15	45	317	Sec. 33,	T.5S.,	R.27E.	67808
Pond #16	45	318	Sec. 33,	T.5S.,	R.27E.	67809
Pond #17	45	319	Sec. 33,	T.5S.,	R.27E.	67810
Pond #18	45	320	Sec. 33,	T.5S.,	R.27E.	67811
Scalper 7A	416	938	Sec. 8,	T.6S.,	R.27E.	67819
Scalper #8	40	344	Sec. 9,	T.6S.,	R.27E.	67820
Scalper 9A	416	940	Sec. 9,	T.6S.,	R.27E.	67821
Scalper #10	40	346	Sec. 9,	T.6S.,	R.27E.	67822
Scalper 11A	416	942	Sec. 9,	T.6S.,	R.27E.	67823
Scalper #12	40	348	Sec. 9,	T.6S.,	R.27E.	67824
Scalper 13A	416	944	Sec. 9,	T.6S.,	R.27E.	67825
Scalper #14	40	350	Sec. 9,	T.6S.,	R.27E.	67826
Scalper 15A	416	946	Sec. 9,	T.6S.,	R.27E.	67827
Scalper #16	40	352	Sec. 9,	T.6S.,	R.27E.	67828
Alpha #61A	420	29	Sec. 20,	T.6S.,	R.27E.	67829
Alpha #62A	420	31	Sec. 20,	T.6S.,	R.27E.	67830
Alpha #63A	420	33	Sec. 20,	T.6S.,	R.27E.	67831
Alpha #64A	420	35	Sec. 20,	T.6S.,	R.27E.	67832
Alpha #65A	420	37	Sec. 20,	T.6S.,	R.27E.	67833
Alpha #66A	420	39	Sec. 20,	T.6S.,	R.27E.	67834
Alpha #67A	420	41	Sec. 20,	T.6S.,	R.27E.	67835
Alpha #68A	420	43	Sec. 20,	T.6S.,	R.27E.	67836
Alpha #69	46	30	Sec. 20,	T.6S.,	R.27E.	67837
Alpha #70	46	31	Sec. 20,	T.6S.,	R.27E.	67838
Alpha #71	46	32	Sec. 20,	T.6S.,	R.27E.	67839
Alpha #72	46	33	Sec. 20,	T.6S.,	R.27E.	67840
Alpha #73	46	34	Sec. 20,	T.6S.,	R.27E.	67841
Alpha #74	46	35	Sec. 20,	T.6S.,	R.27E.	67842
Beta #61A	45	542	Sec. 20,	T.6S.,	R.27E.	67844
Beta #62	45	543	Sec. 20,	T.6S.,	R.27E.	67845
Beta #63A	45	544	Sec. 20,	T.6S.,	R.27E.	67846
Beta #64	46	545	Sec. 17,	T.6S.,	R.27E.	67847
Beta #65A	45	546	Sec. 17,	T.6S.,	R.27E.	67848
Beta #66	45	547	Sec. 17,	T.6S.,	R.27E.	67849
Beta #67A	45	548	Sec. 17,	T.6S.,	R.27E.	67850
Beta #68	45	549	Sec. 17,	T.6S.,	R.27E.	67851
Beta #69A	45	550	Sec. 17,	T.6S.,	R.27E.	67852
Beta #70	45	551	Sec. 17,	T.6S.,	R.27E.	67853
Beta #71	45	552	Sec. 17,	T.6S.,	R.27E.	67854
Beta #72A	45	553	Sec. 17,	T.6S.,	R.27E.	67855
Beta #73	45	554	Sec. 17,	T.6S.,	R.27E.	67856
Beta #74A	45	555	Sec. 17,	T.6S.,	R.27E.	67857
Beta #75	45	556	Sec. 17,	T.6S.,	R.27E.	67858
Beta #76	45	557	Sec. 17,	T.6S.,	R.27E.	67859
Beta #77	45	558	Sec. 17,	T.6S.,	R.27E.	67860
Beta #78	45	559	Sec. 17,	T.6S.,	R.27E.	67861
Gamma #63	47	519	Sec. 17,	T.6S.,	R.27E.	67877
Gamma #65	45	472	Sec. 17,	T.6S.,	R.27E.	67878

RECEIVED
 D.L.M. AZ STATE OFFICE
 OCT 5 1992
 9:00 A.M.
 PHOENIX, ARIZONA

Name of Claim	Recorded		Location Notice is Posted in			BLM Serial Number
	Book	Page	Section	Township	Range	
Gamma #66	45	473	Sec. 17,	T.6S.,	R.27E.	67879
Gamma #67	45	474	Sec. 17,	T.6S.,	R.27E.	67880
Gamma #68	45	475	Sec. 17,	T.6S.,	R.27E.	67881
Gamma #69	45	476	Sec. 17,	T.6S.,	R.27E.	67882
Gamma #70	45	477	Sec. 17,	T.6S.,	R.27E.	67883
Gamma No. 71	51	454	Sec. 17,	T.6S.,	R.27E.	67884
Gamma No. 72	51	455	Sec. 17,	T.6S.,	R.27E.	67885
Gamma #73	45	480	Sec. 17,	T.6S.,	R.27E.	67886
Gamma #74	45	481	Sec. 17,	T.6S.,	R.27E.	67887
Jinks No. 3	50	124	Sec. 17,	T.6S.,	R.27E.	67893
Jinks No. 4	50	125	Sec. 17,	T.6S.,	R.27E.	67894
Jinks No. 5	50	126	Sec. 20,	T.6S.,	R.27E.	67895
Jinks No. 6	50	127	Sec. 20,	T.6S.,	R.27E.	67896
Jinks No. 22A	410	341	Sec. 18,	T.6S.,	R.27E.	67897
Jinks No. 23A	410	343	Sec. 18,	T.6S.,	R.27E.	67898
Jinks No. 24	50	145	Sec. 17,	T.6S.,	R.27E.	67899
Jinks No. 25	50	146	Sec. 17,	T.6S.,	R.27E.	67900
Jinks No. 26	50	147	Sec. 17,	T.6S.,	R.27E.	67901
Jinks No. 27	83	126	Sec. 17,	T.6S.,	R.27E.	67902
LS- 1	405	418	Sec. 33,	T.5S.,	R.27E.	283327
LS- 2	405	420	Sec. 33,	T.5S.,	R.27E.	283328
LS- 3	405	422	Sec. 33,	T.5S.,	R.27E.	283329
LS- 4	405	424	Sec. 33,	T.5S.,	R.27E.	283330
LS- 5	405	426	Sec. 33,	T.5S.,	R.27E.	283331
LS- 6	405	428	Sec. 33,	T.5S.,	R.27E.	283332
LS- 7	405	430	Sec. 33,	T.5S.,	R.27E.	283333
LS- 8	405	432	Sec. 33,	T.5S.,	R.27E.	283334
LS- 9	405	434	Sec. 33,	T.5S.,	R.27E.	283335
LS-10	405	436	Sec. 33,	T.5S.,	R.27E.	283336
LS-11	405	438	Sec. 33,	T.5S.,	R.27E.	283337
LS-12	405	440	Sec. 33,	T.5S.,	R.27E.	283338
LS-13	405	442	Sec. 33,	T.5S.,	R.27E.	283339
LS-14	405	444	Sec. 33,	T.5S.,	R.27E.	283340
LS-15	405	446	Sec. 33,	T.5S.,	R.27E.	283341
LS-16	405	448	Sec. 33,	T.5S.,	R.27E.	283342
LS-17	405	450	Sec. 3,	T.6S.,	R.27E.	283343
LS-18	405	452	Sec. 3,	T.6S.,	R.27E.	283344
LS-19	405	454	Sec. 3,	T.6S.,	R.27E.	283345
LS-20	405	456	Sec. 3,	T.6S.,	R.27E.	283346
LS-42	416	902	Sec. 10,	T.6S.,	R.27E.	296318
LS-43	416	904	Sec. 9,	T.6S.,	R.27E.	296319
LS-44	416	906	Sec. 10,	T.6S.,	R.27E.	296320
LS-45	416	908	Sec. 9,	T.6S.,	R.27E.	296321
LS-46	416	910	Sec. 9,	T.6S.,	R.27E.	296322
LS-47	416	912	Sec. 9,	T.6S.,	R.27E.	296323
LS-48	416	914	Sec. 9,	T.6S.,	R.27E.	296324
LS-49	416	916	Sec. 9,	T.6S.,	R.27E.	296325
LS-50	419	992	Sec. 17,	T.6S.,	R.27E.	298849
LS-51	419	994	Sec. 17,	T.6S.,	R.27E.	298850
LS-52	419	996	Sec. 17,	T.6S.,	R.27E.	298851
LS-53	419	998	Sec. 20,	T.6S.,	R.27E.	298852
LS-54	420	001	Sec. 20,	T.6S.,	R.27E.	298853
LS-55	420	003	Sec. 20,	T.6S.,	R.27E.	298854
LS-56	420	005	Sec. 20,	T.6S.,	R.27E.	298855
LS-57	420	007	Sec. 20,	T.6S.,	R.27E.	298856
LS-58	420	009	Sec. 17,	T.6S.,	R.27E.	298857
LS-59	420	011	Sec. 17,	T.6S.,	R.27E.	298858
LS-60	420	013	Sec. 17,	T.6S.,	R.27E.	298859

RECEIVED
 D.L.M. AZ STATE OFFICE
 OCT 5 1992
 9:00 A.M.
 PHOENIX, ARIZONA

